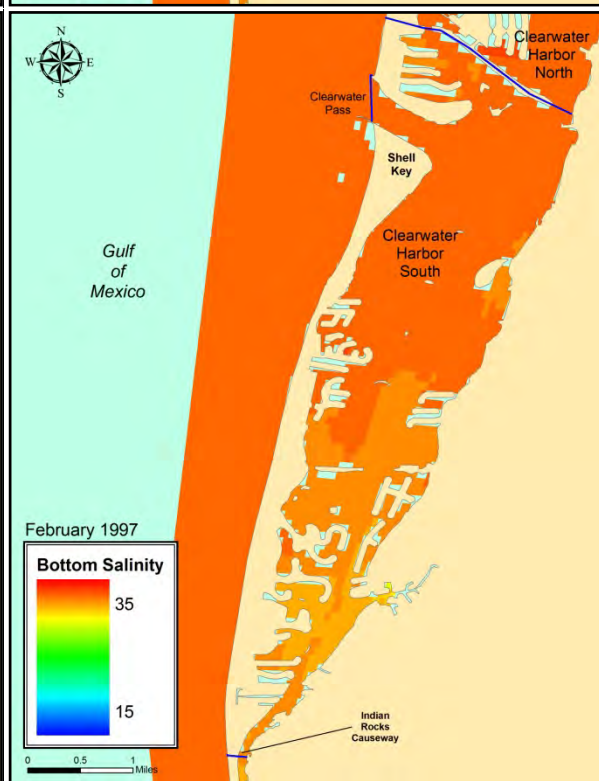
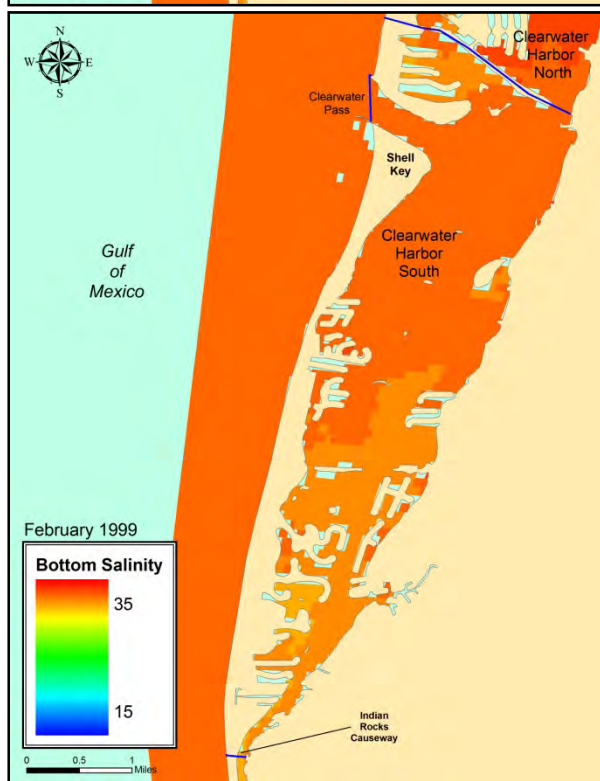
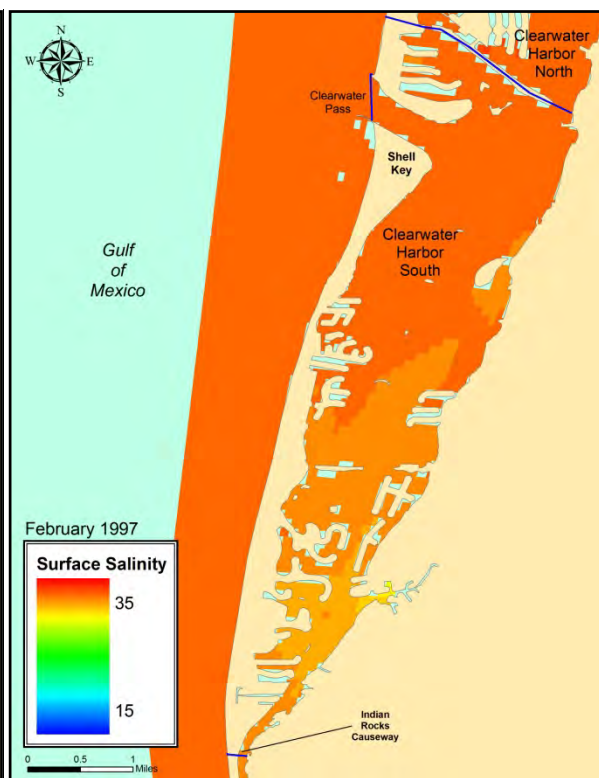
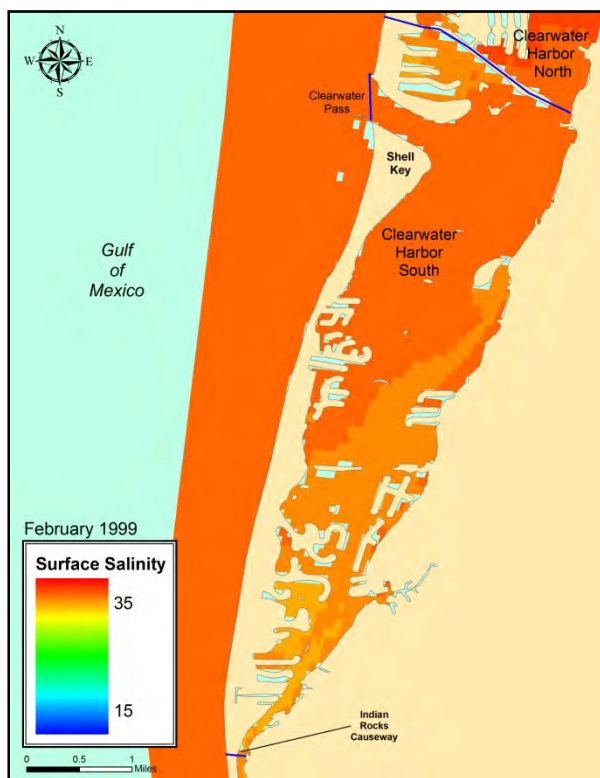
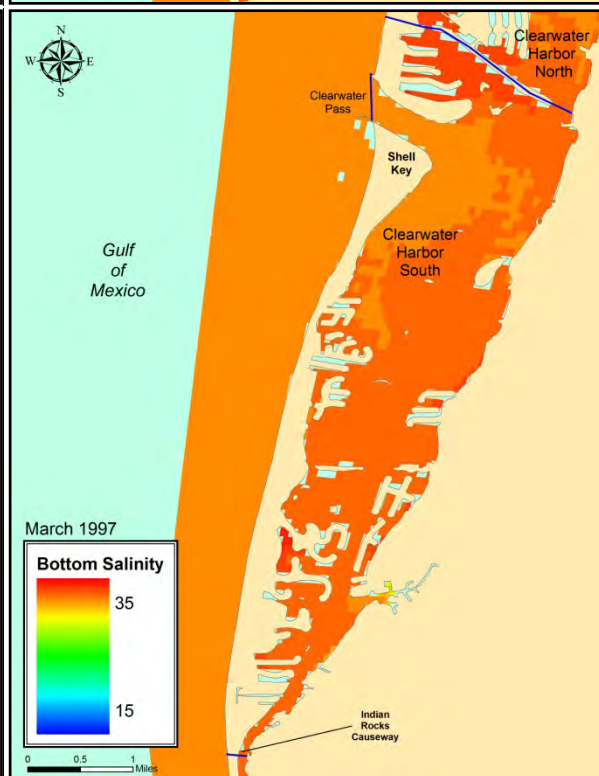
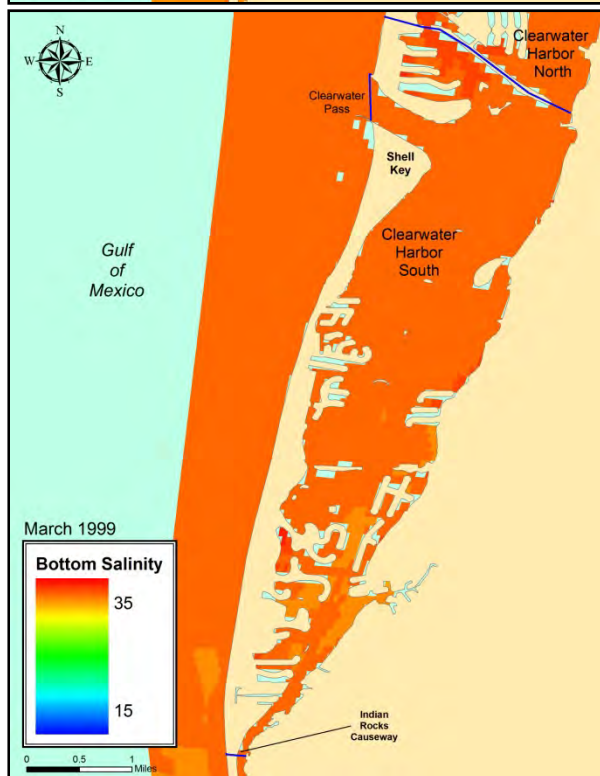
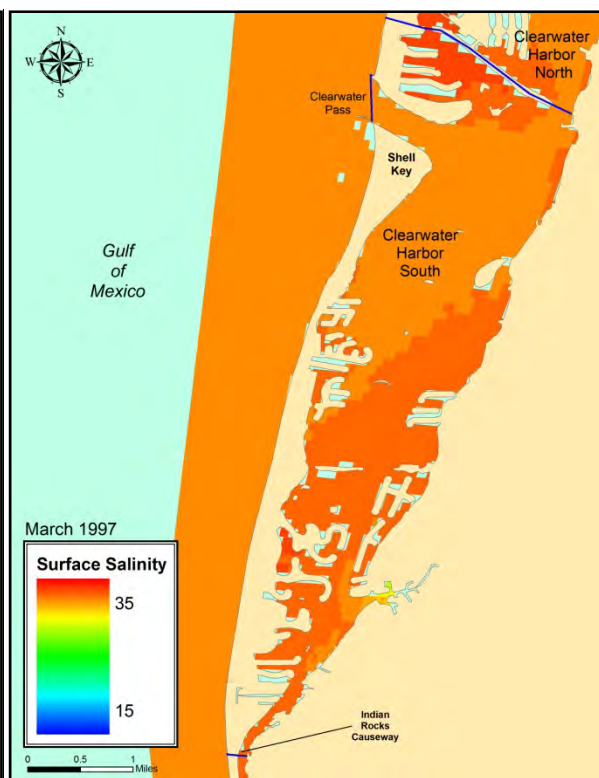
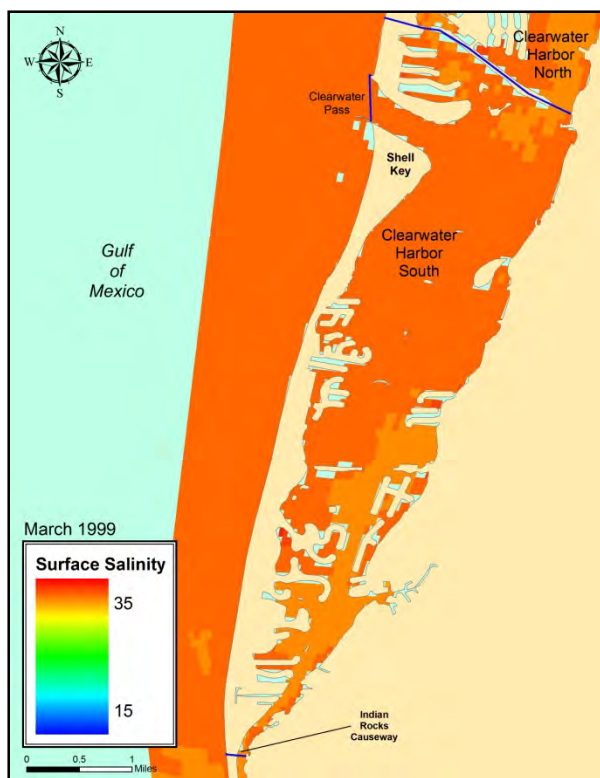
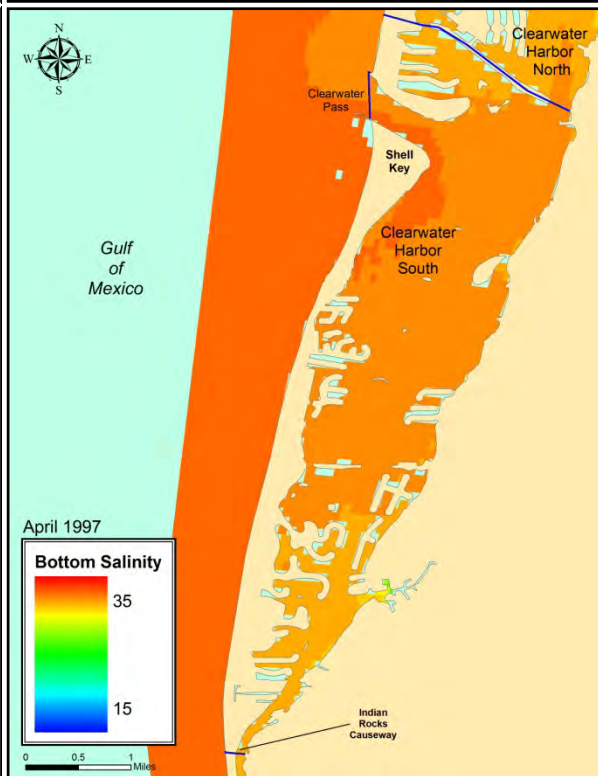
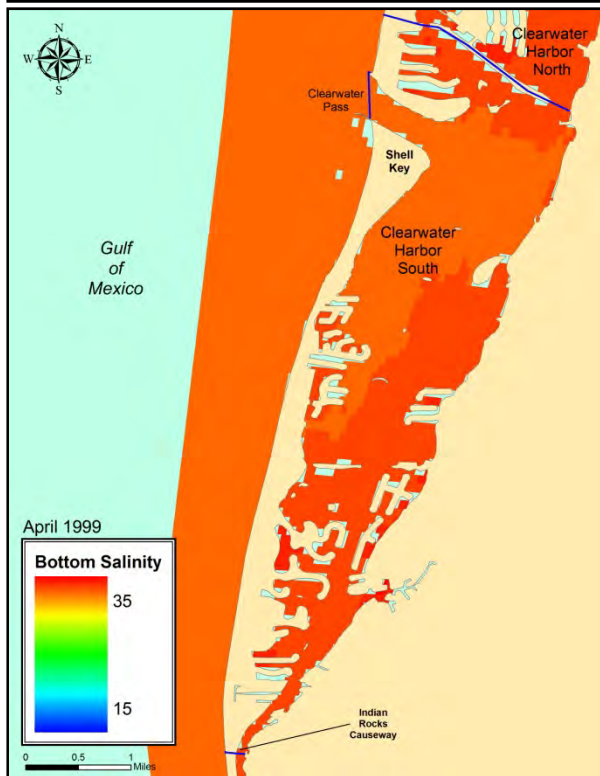
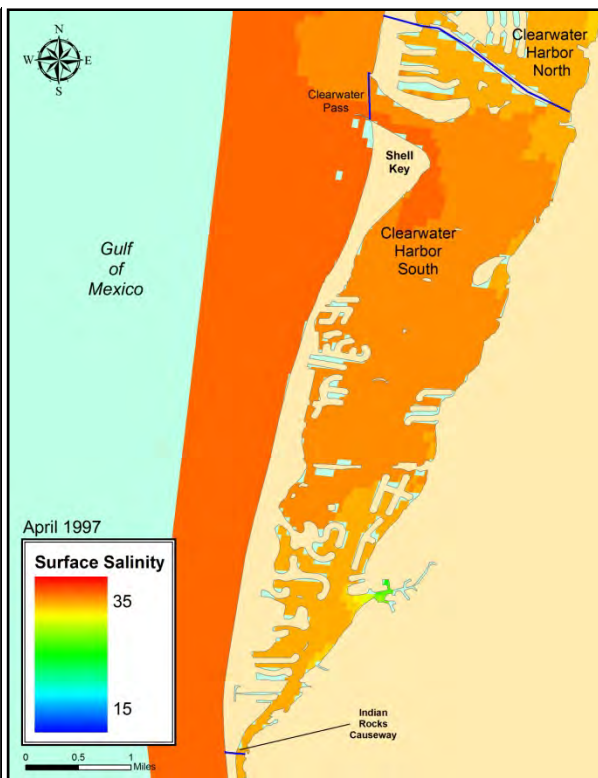
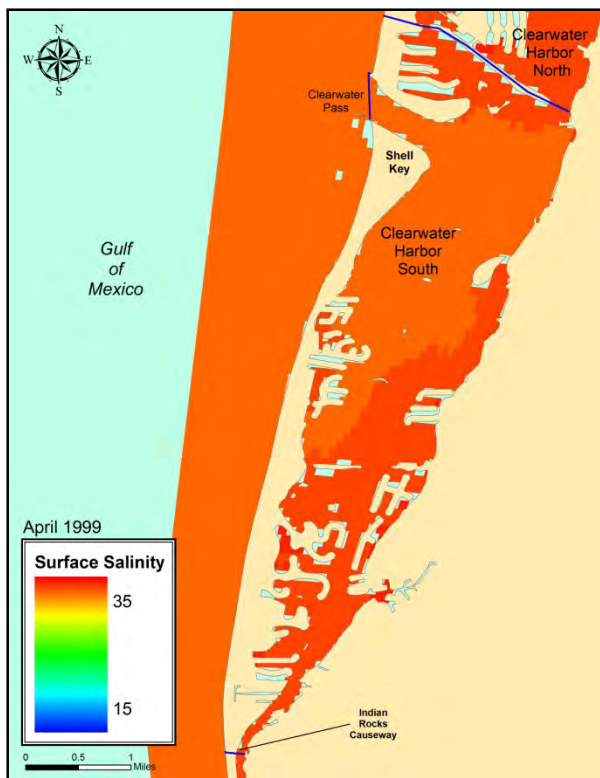


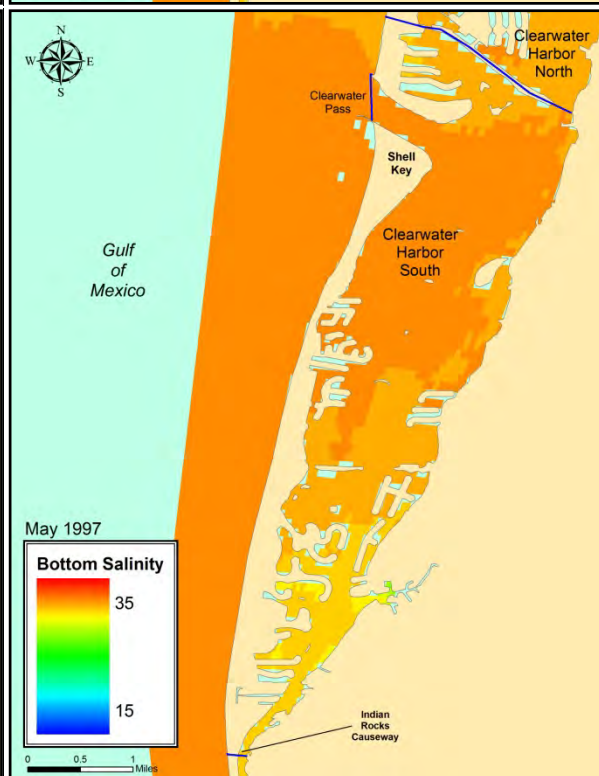
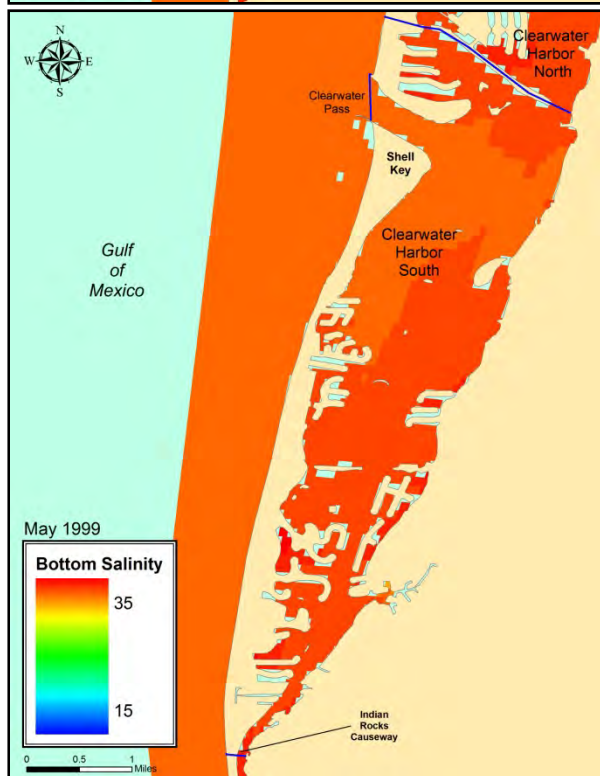
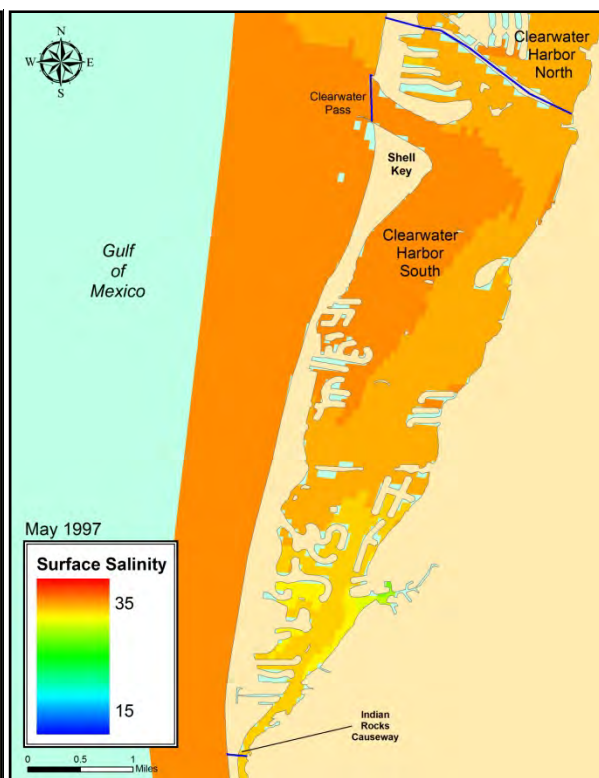
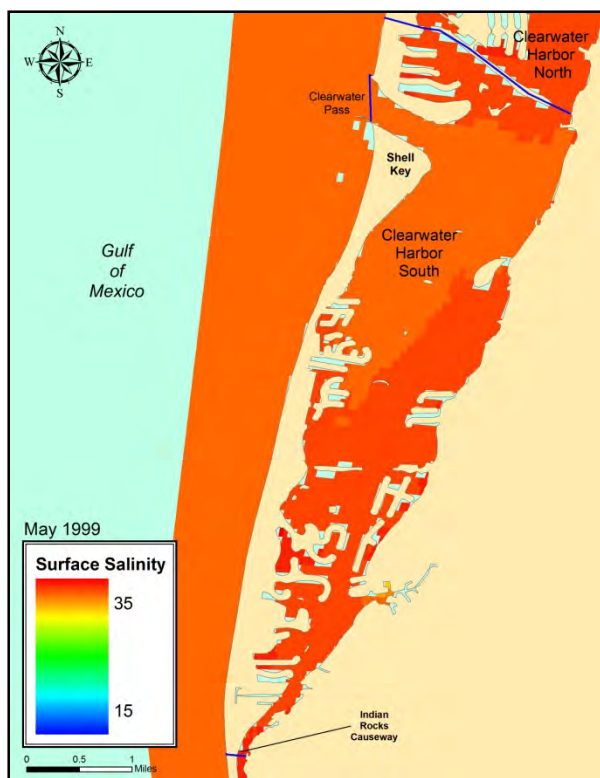
Appendix B
Dry Year (1999) and Wet Year (1997)
Median Monthly Salinity, February-December
Surface and Bottom

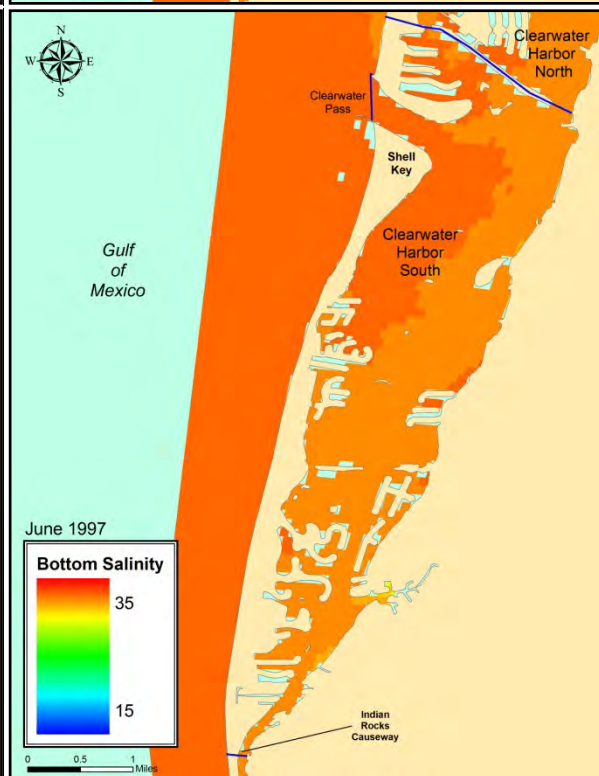
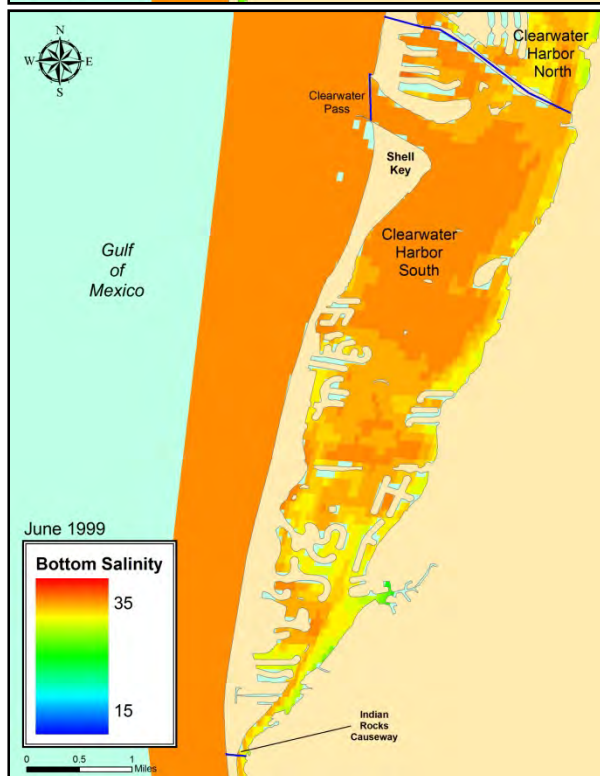
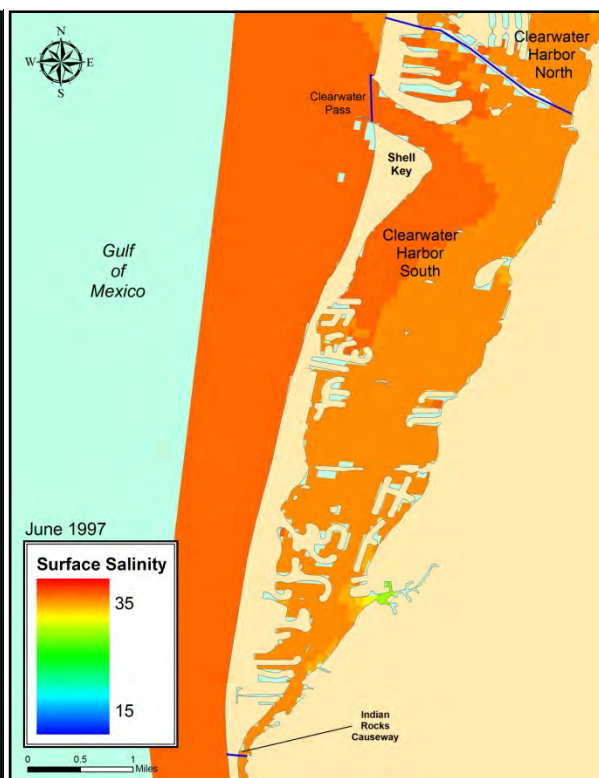
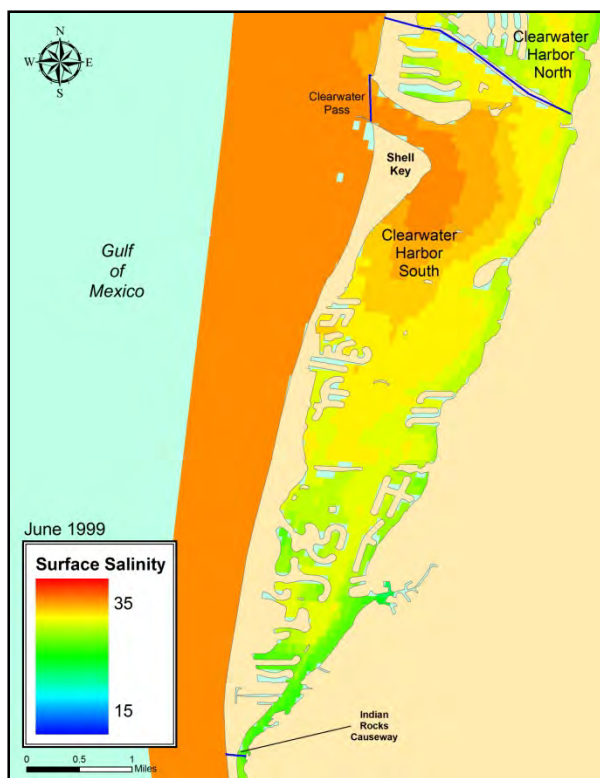
Clearwater Harbor South

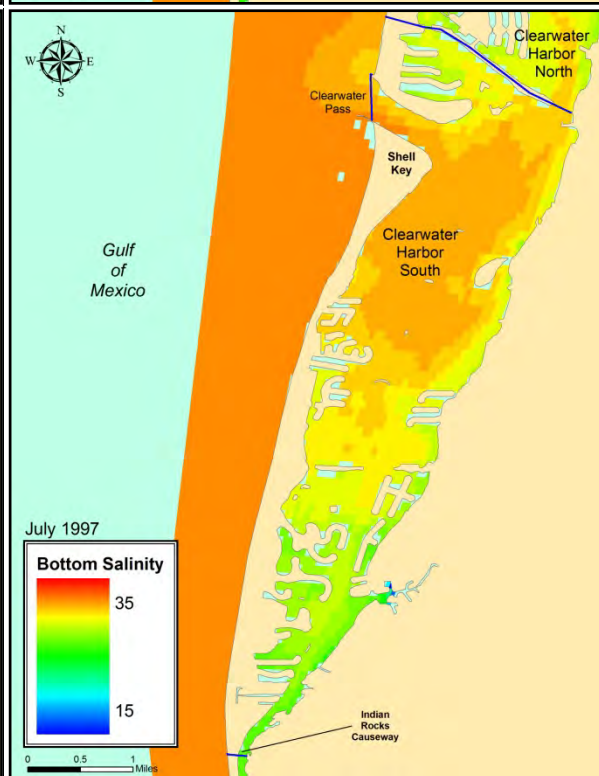
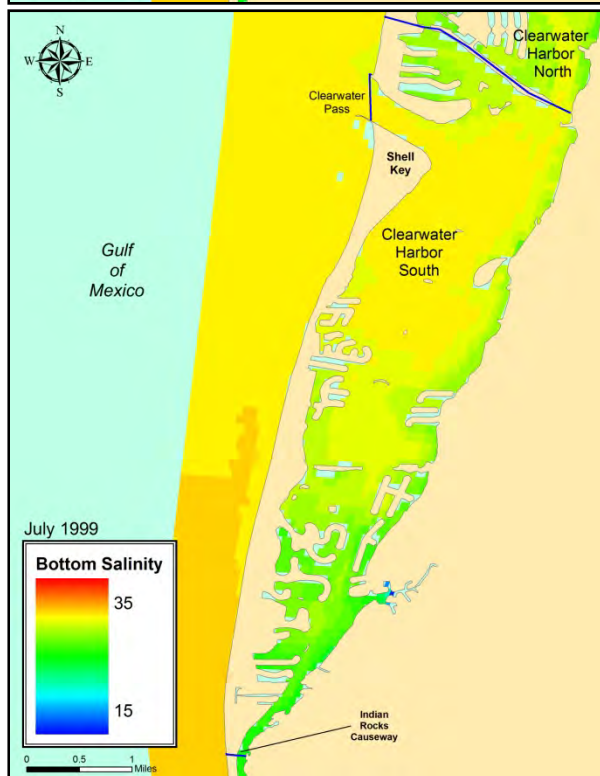
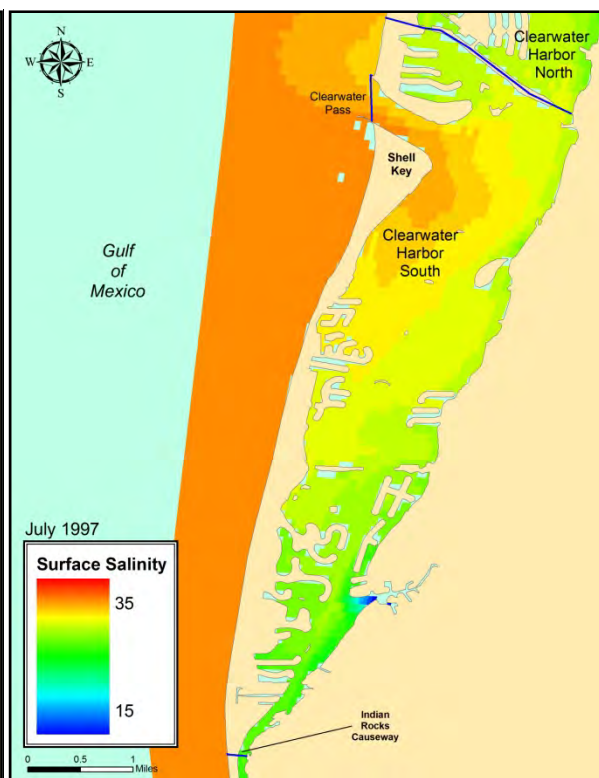
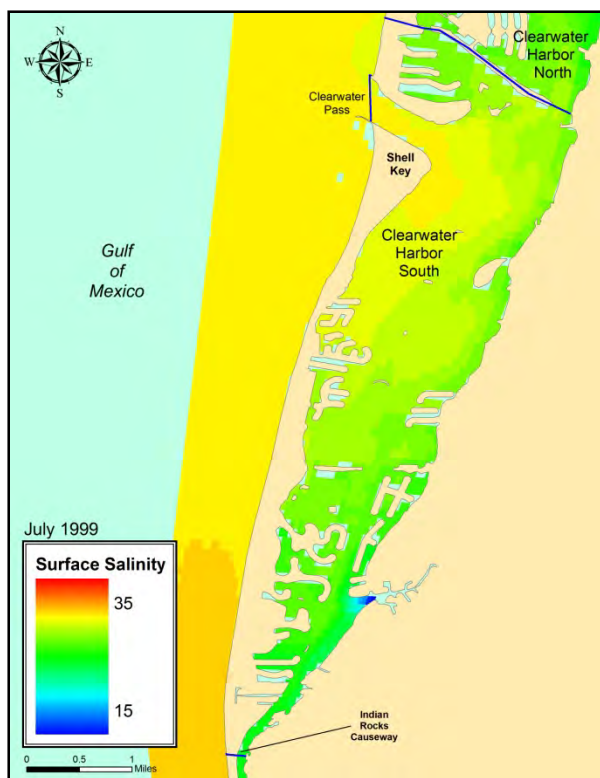


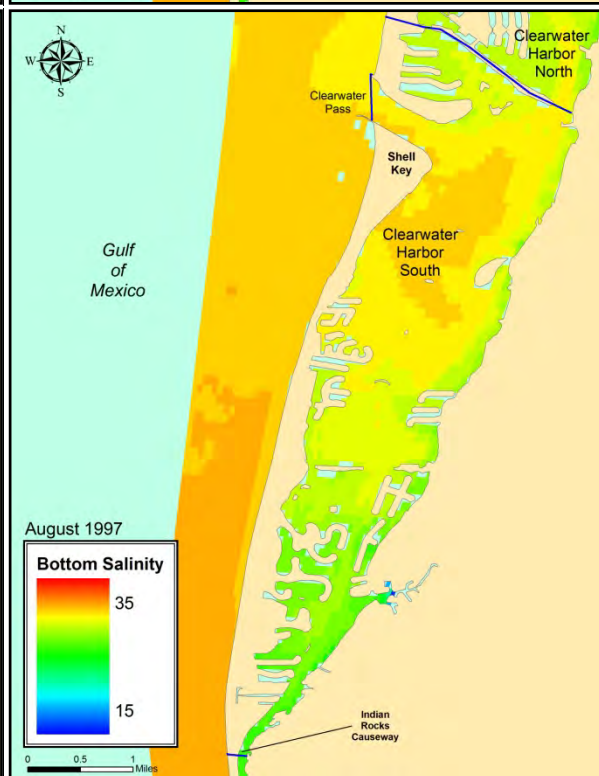
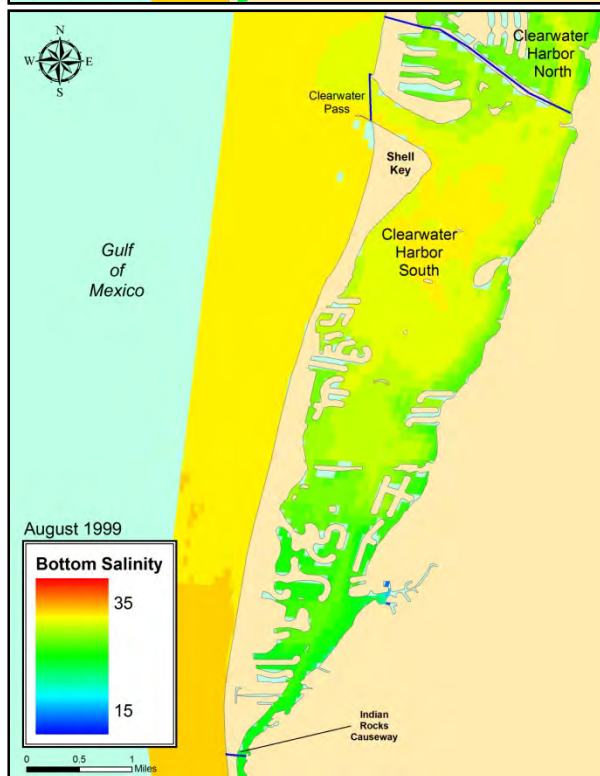
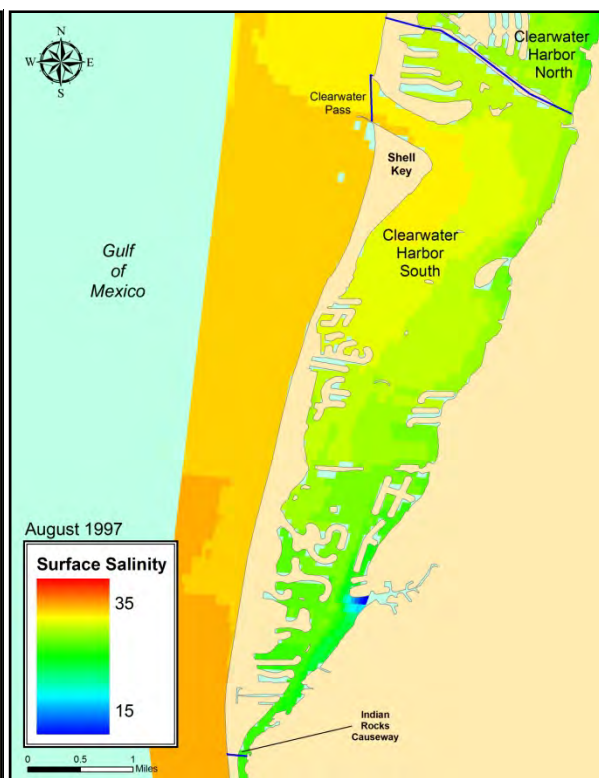
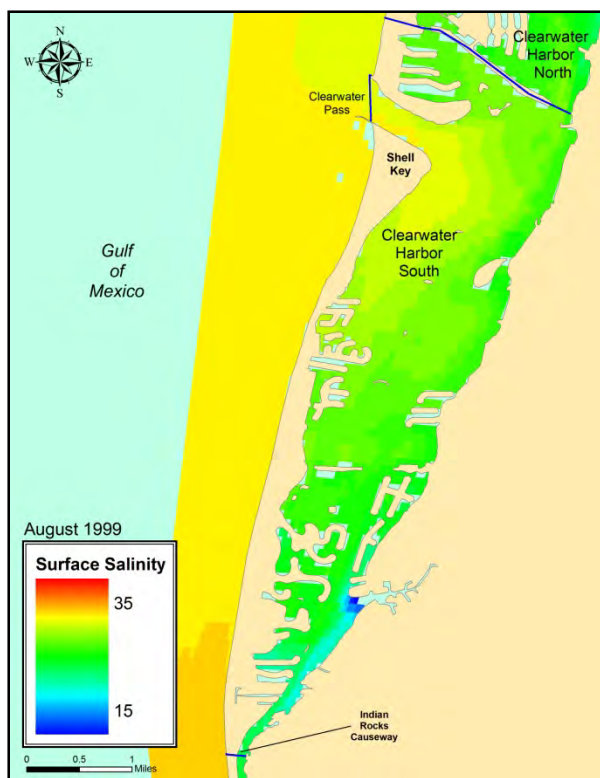


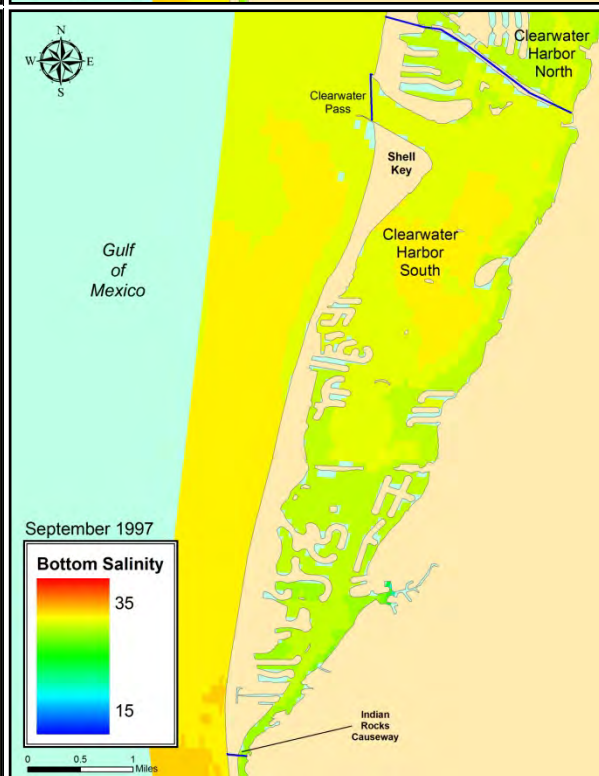
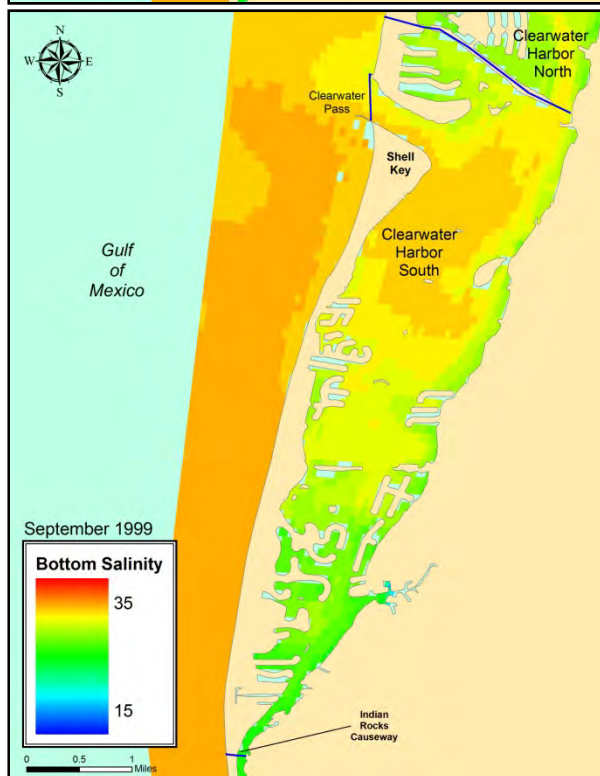
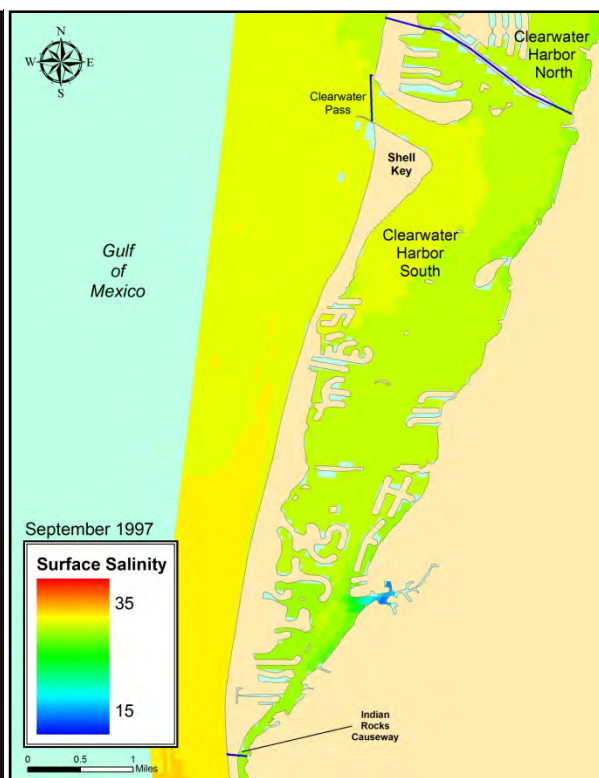
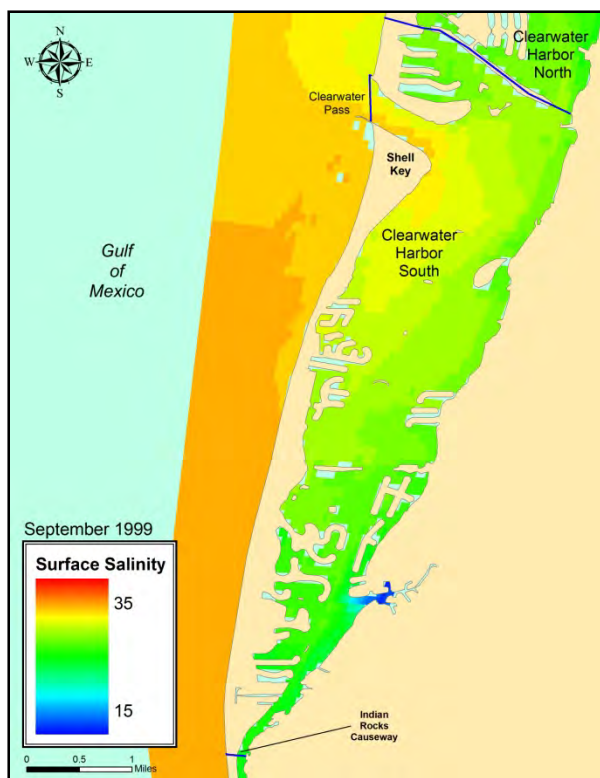


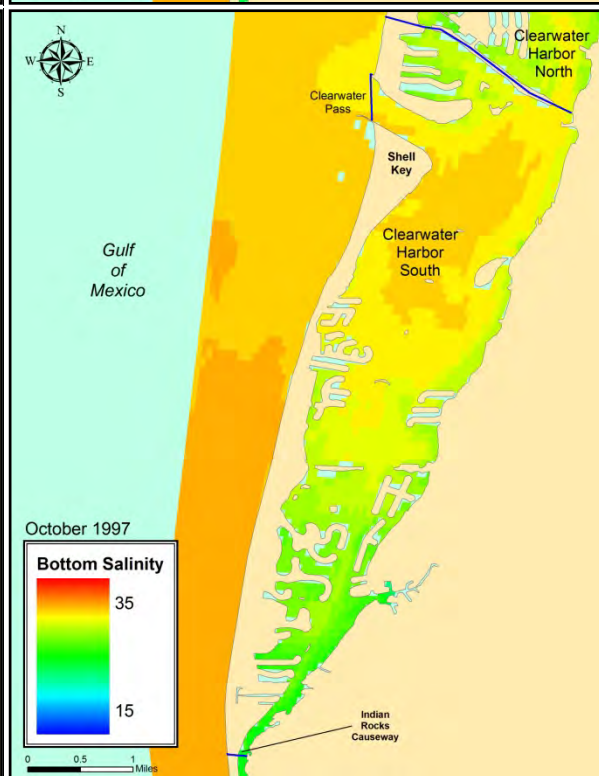
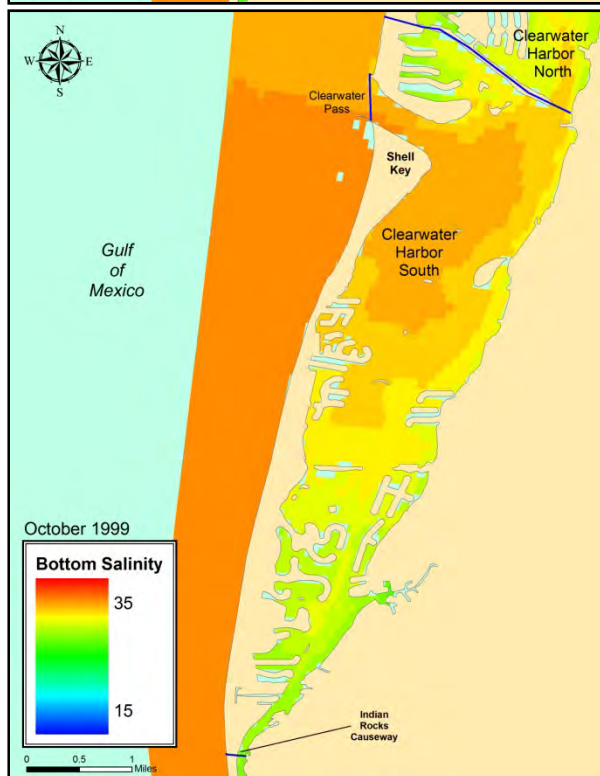
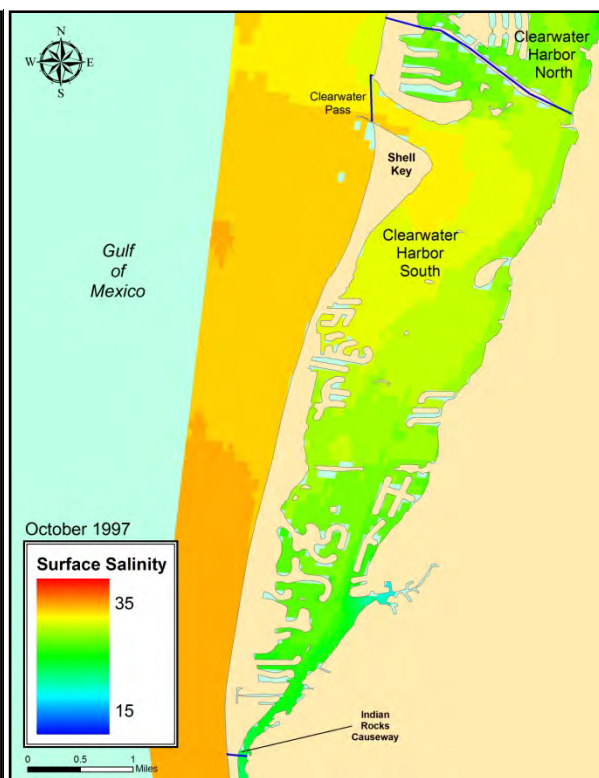
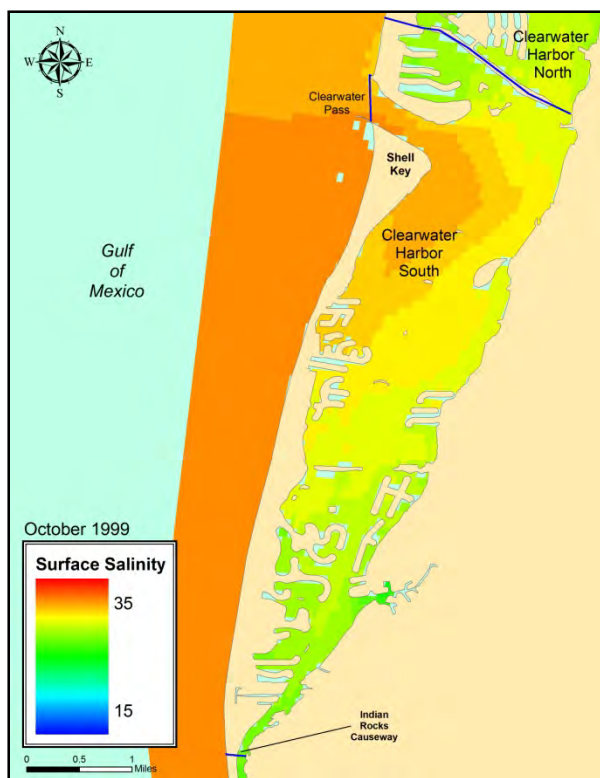


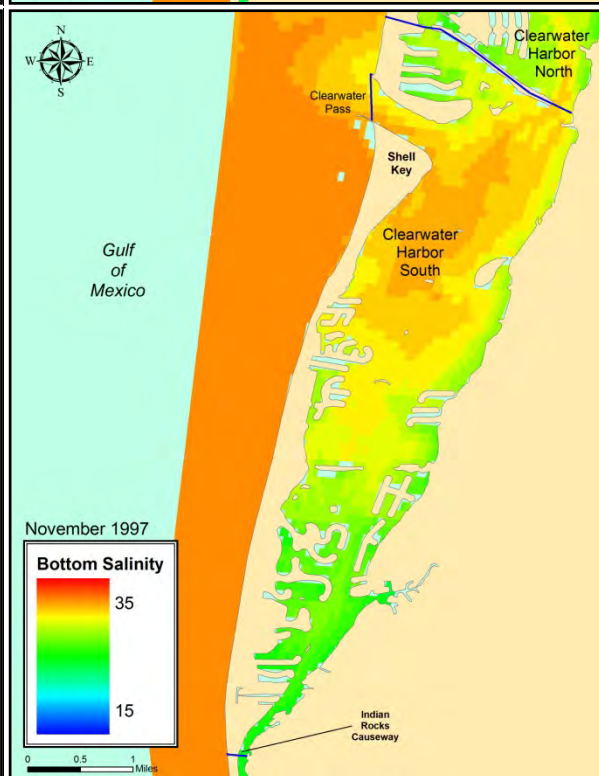
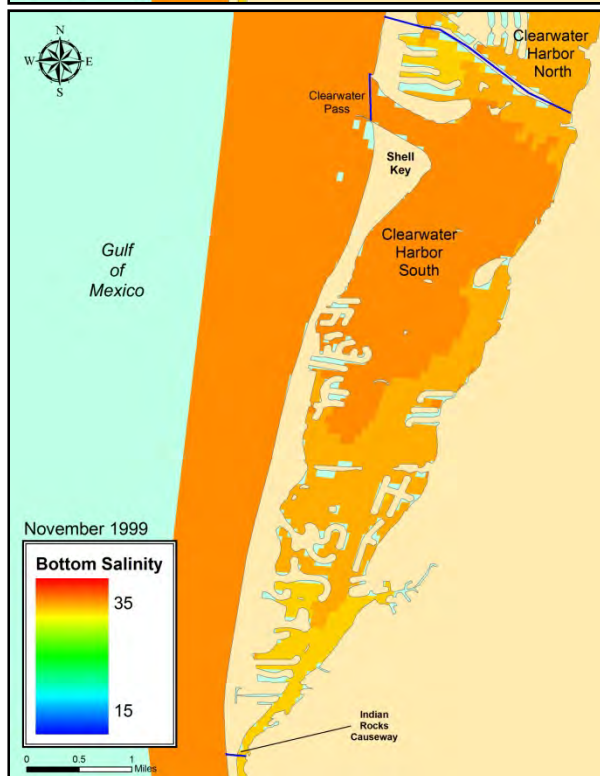
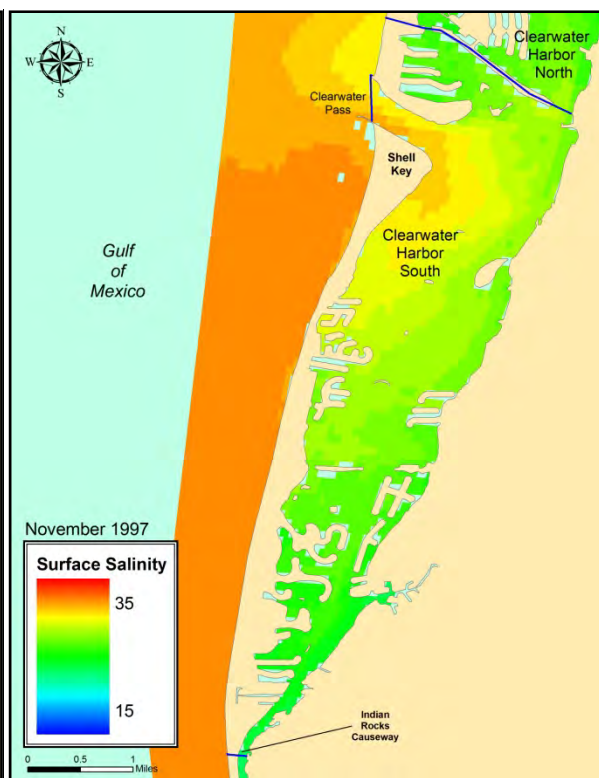
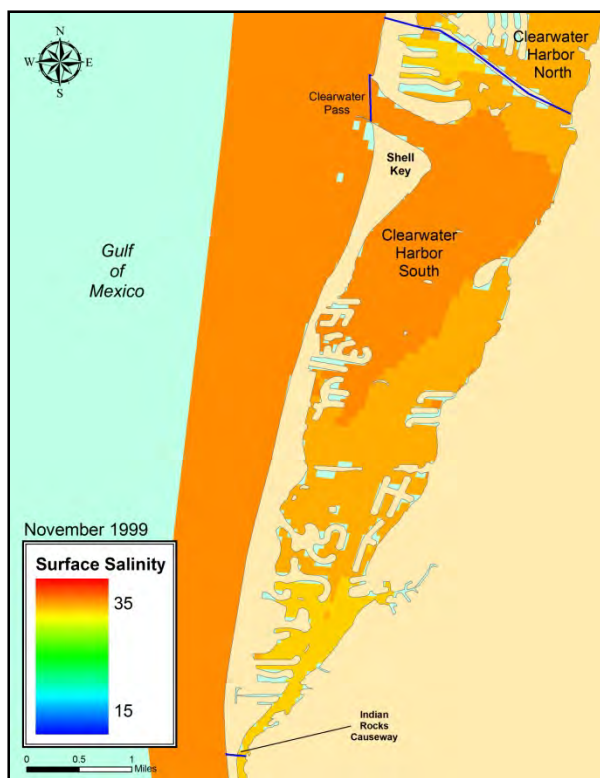


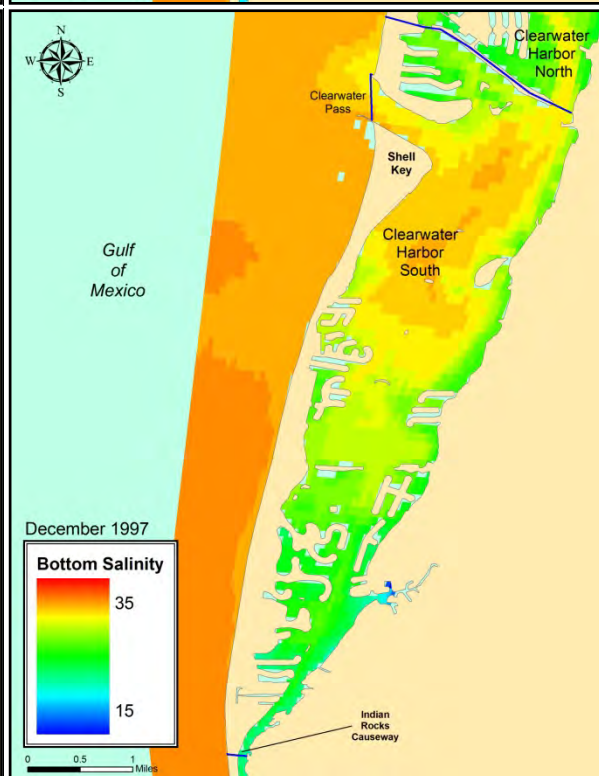
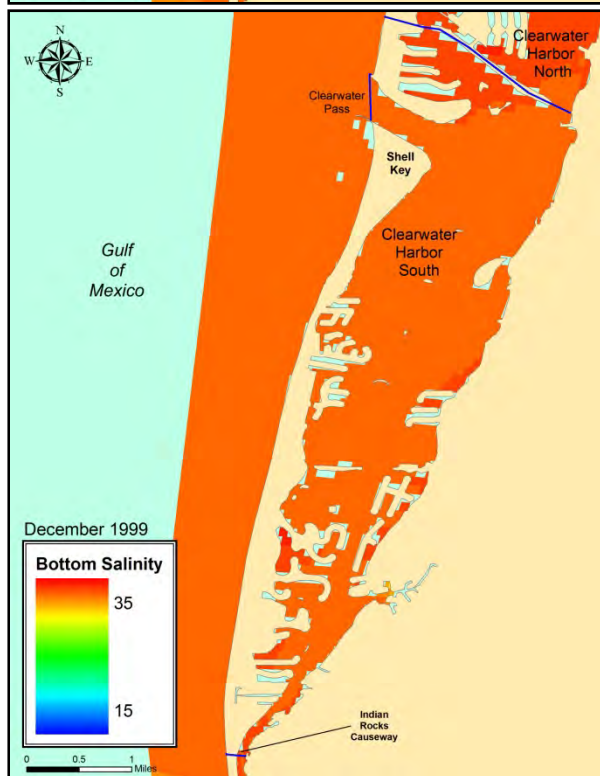
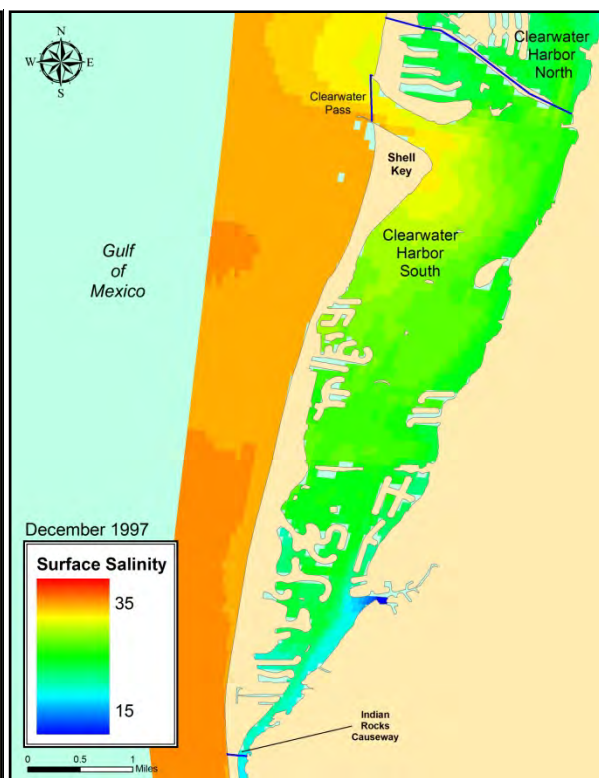
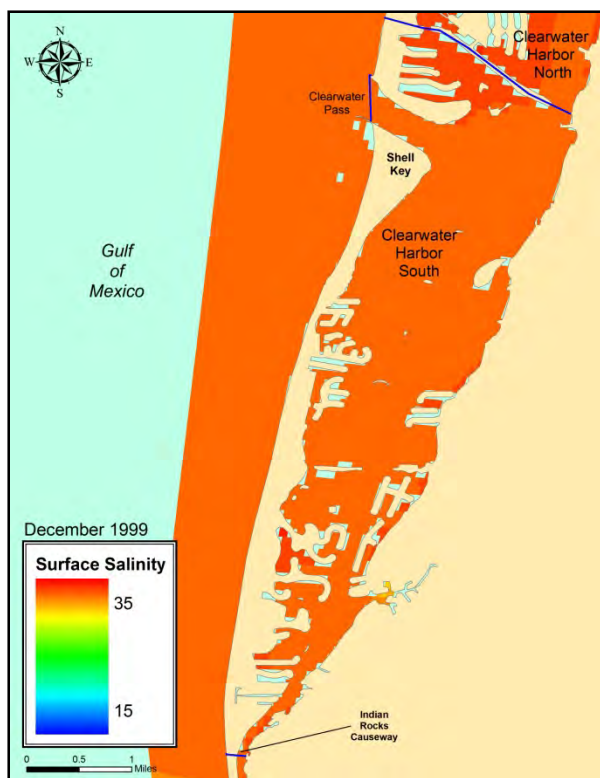




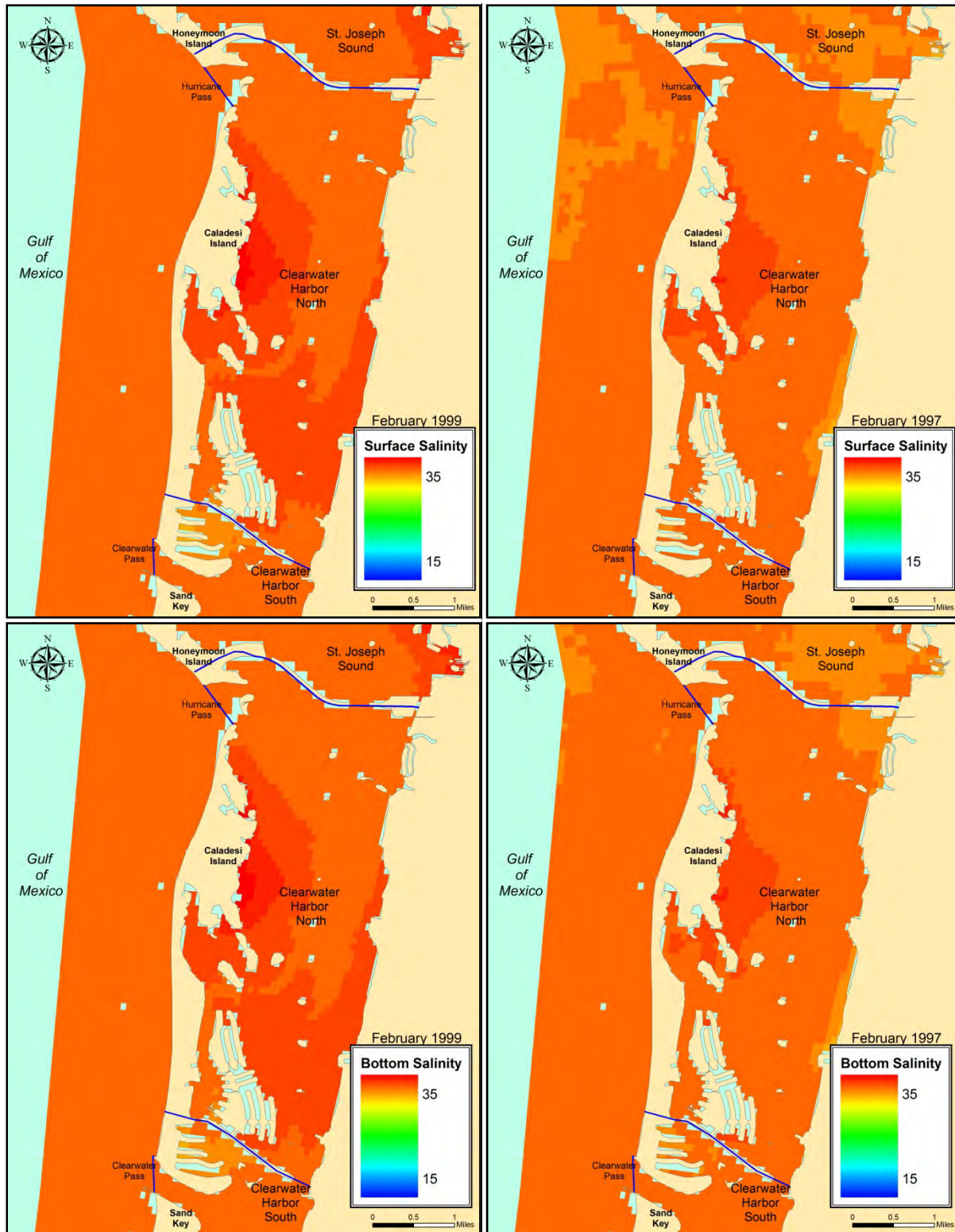


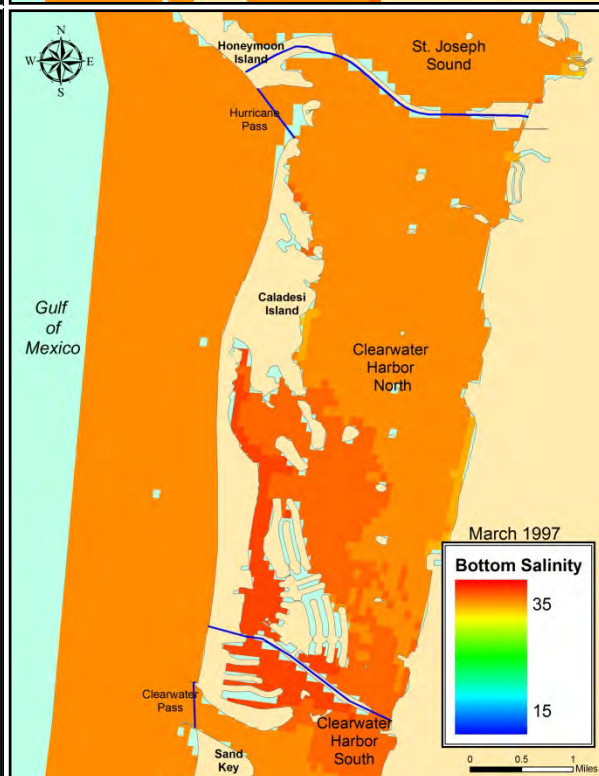
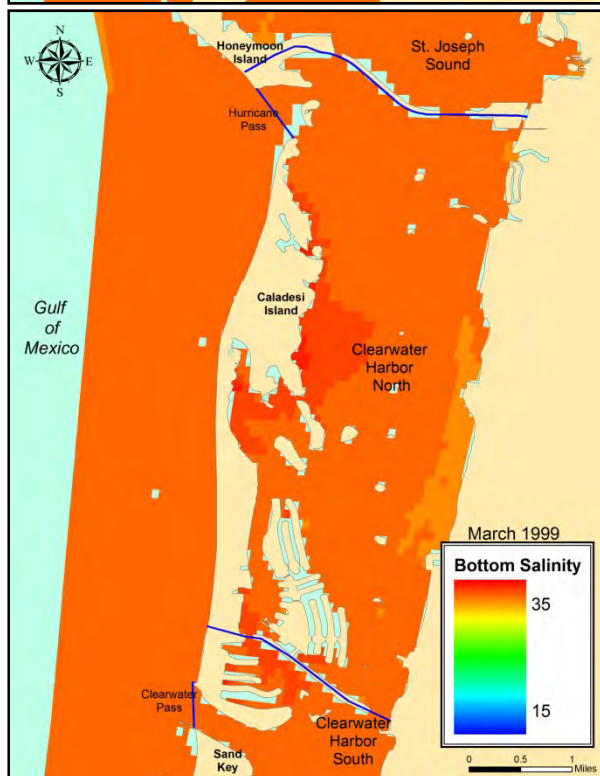
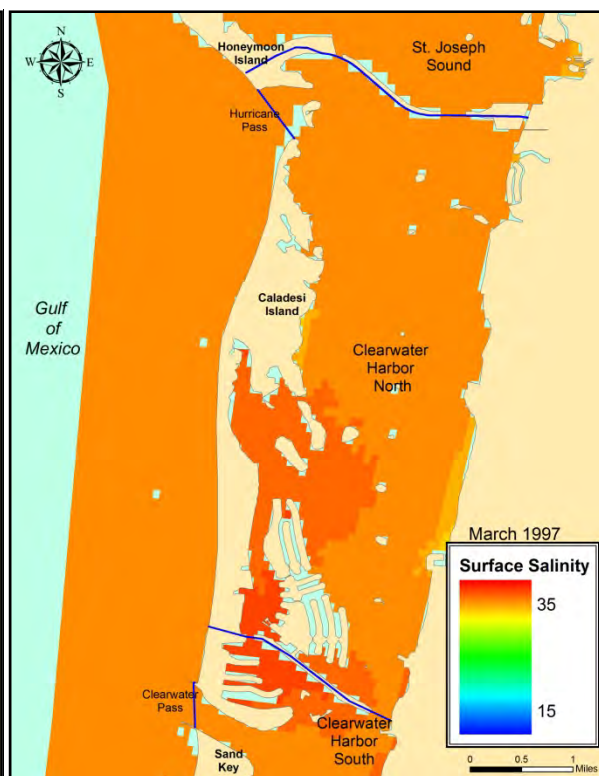
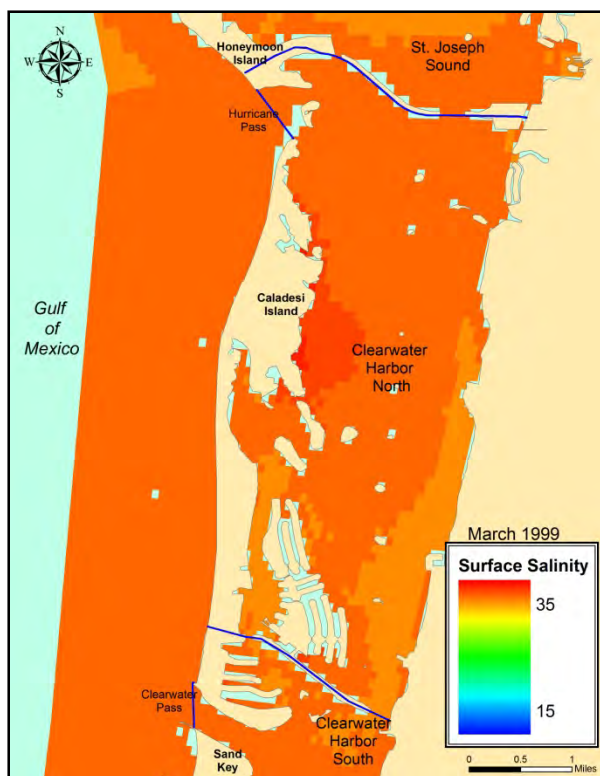


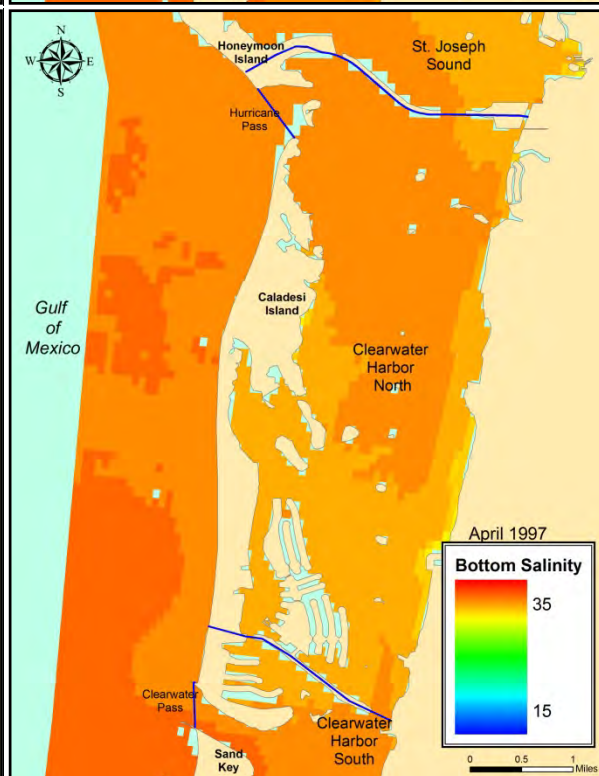
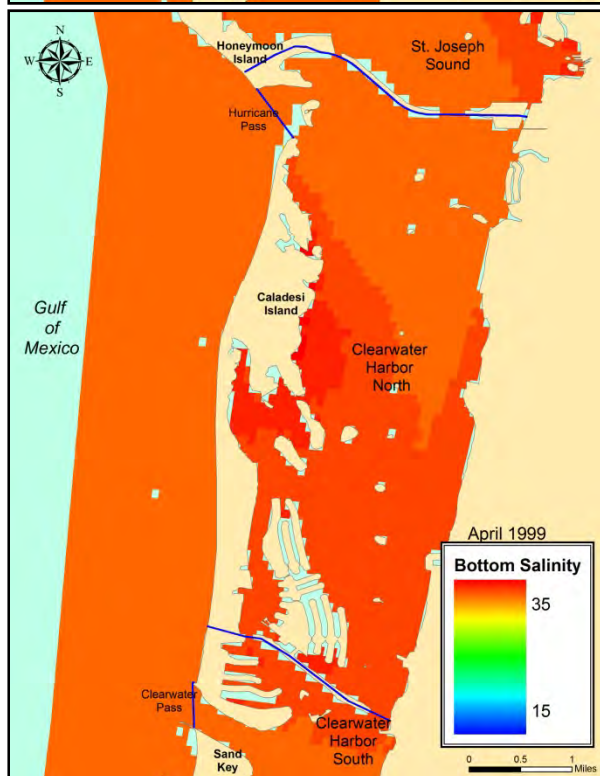
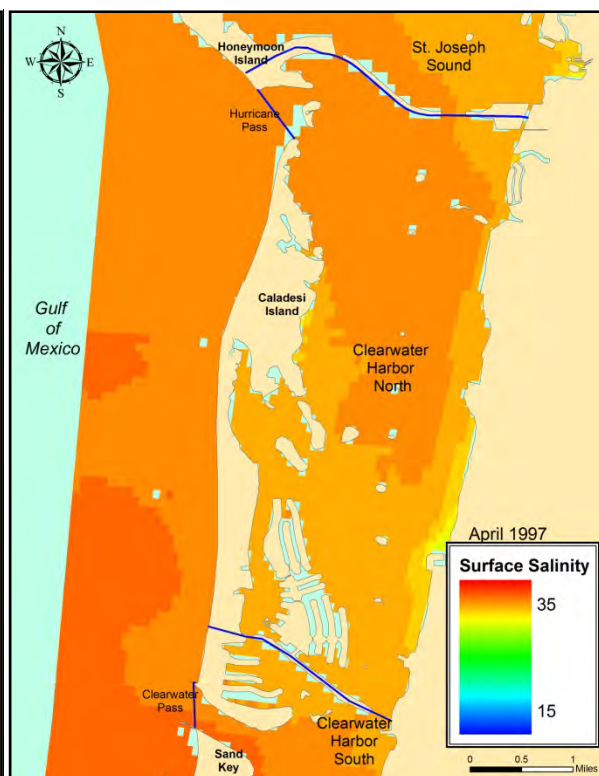
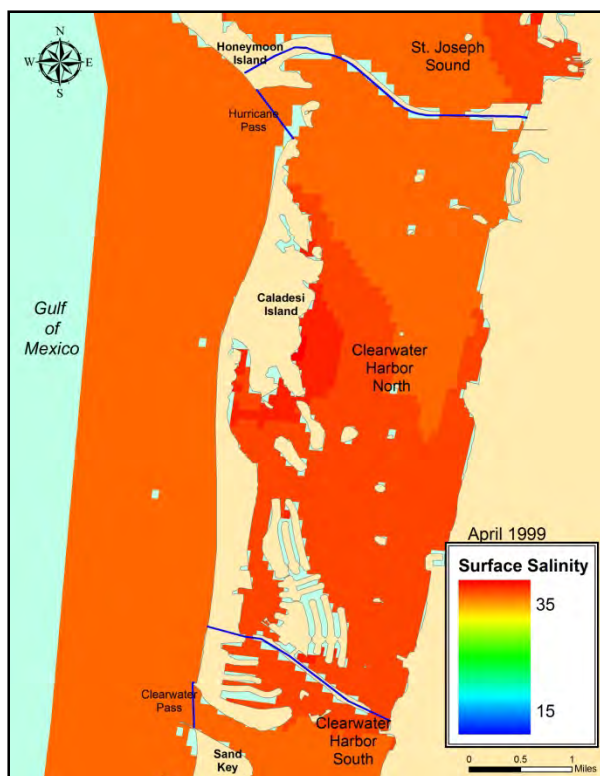


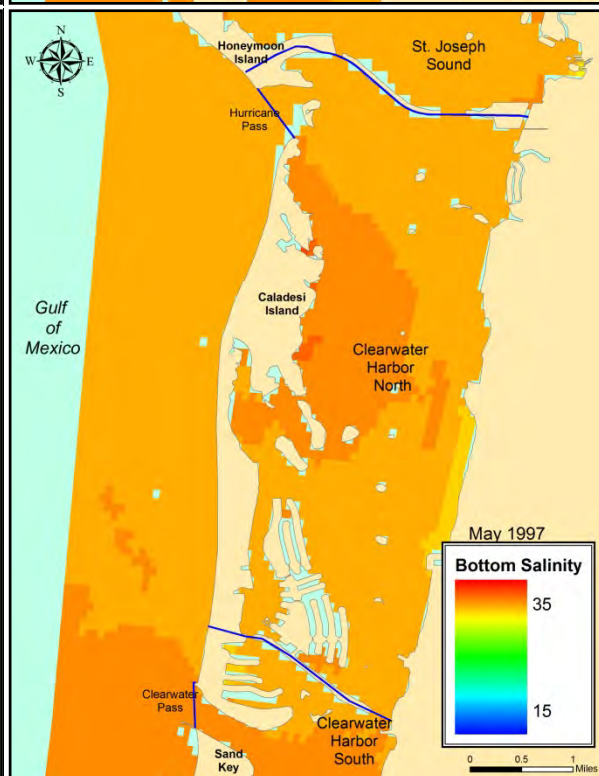
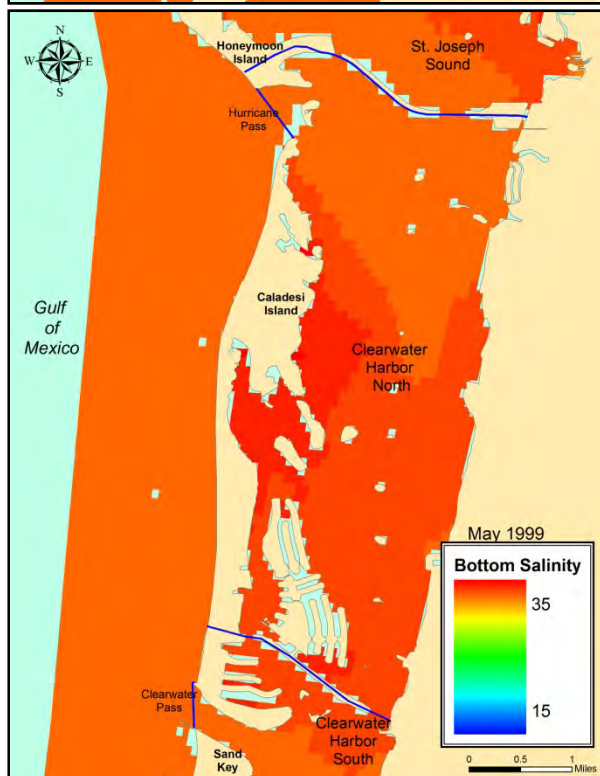
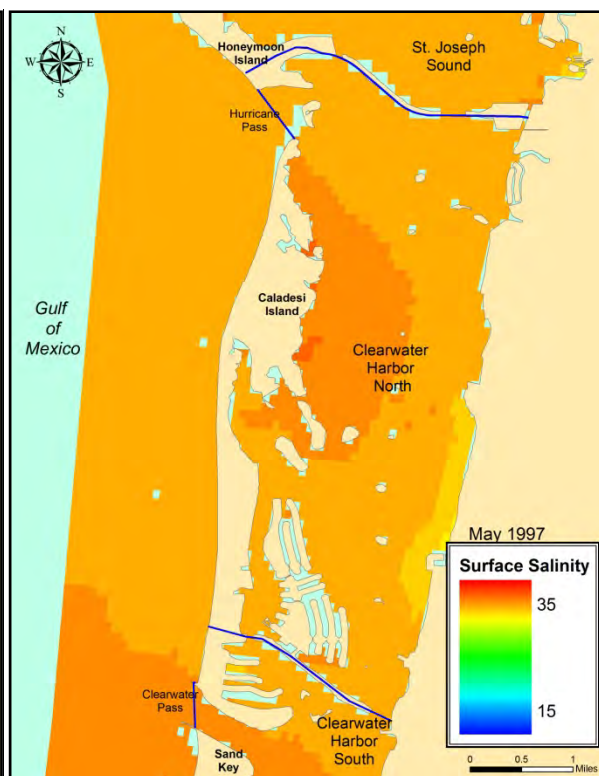
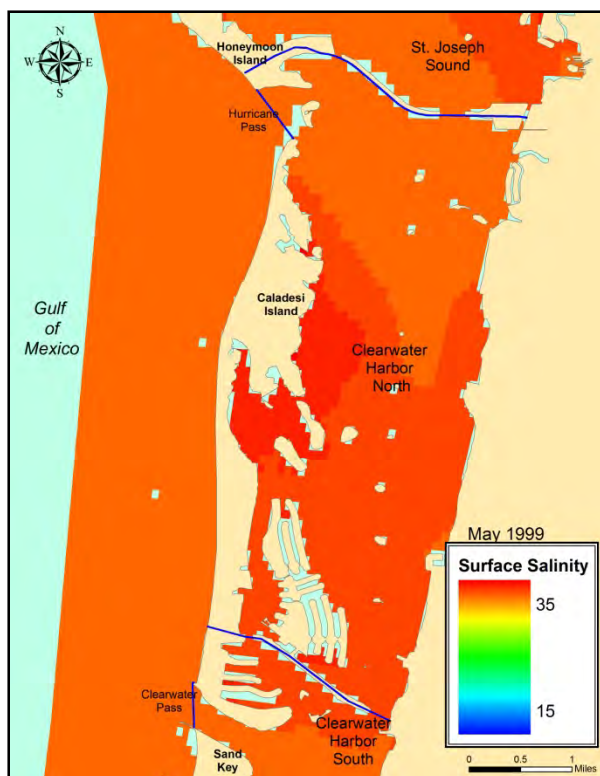


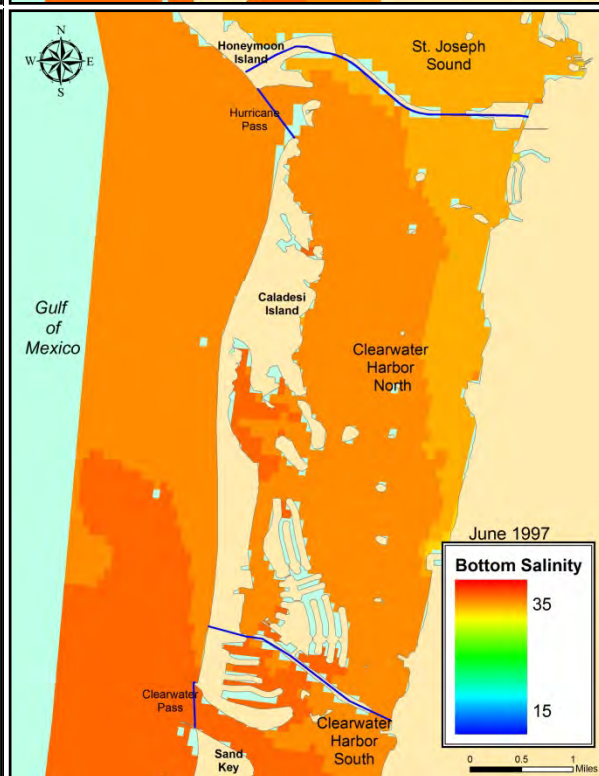
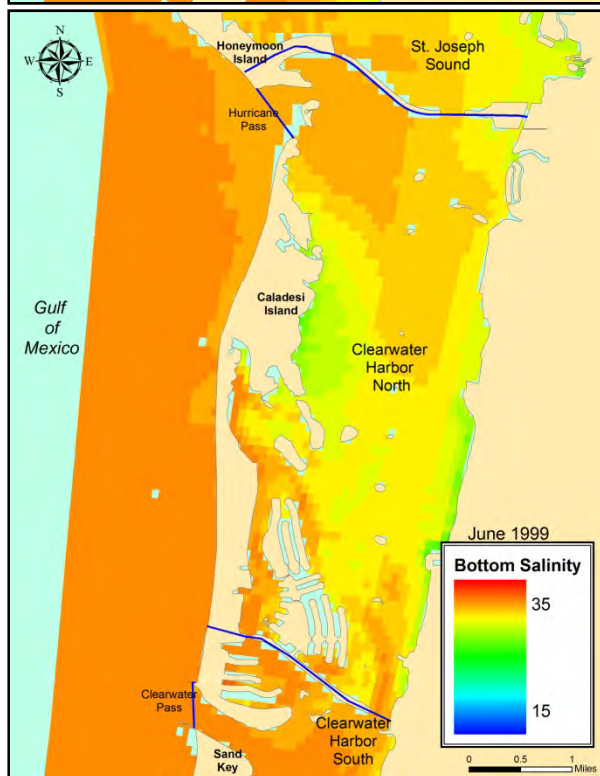
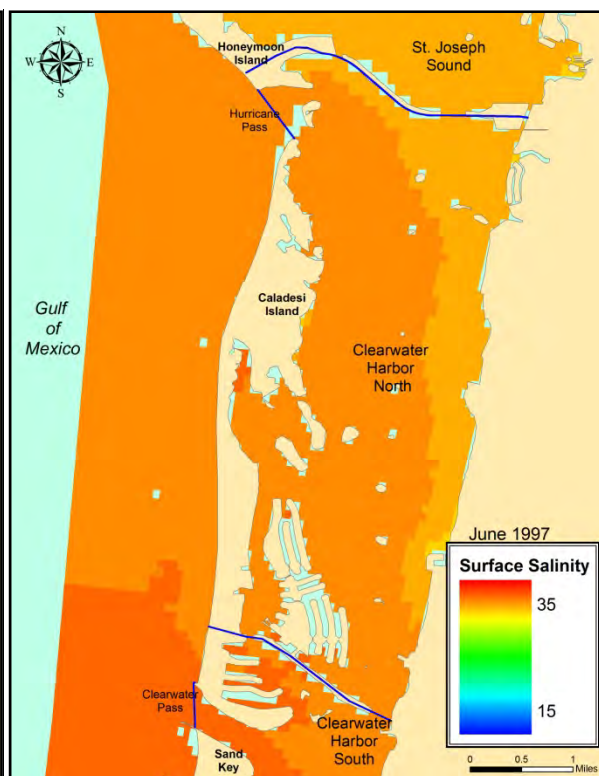
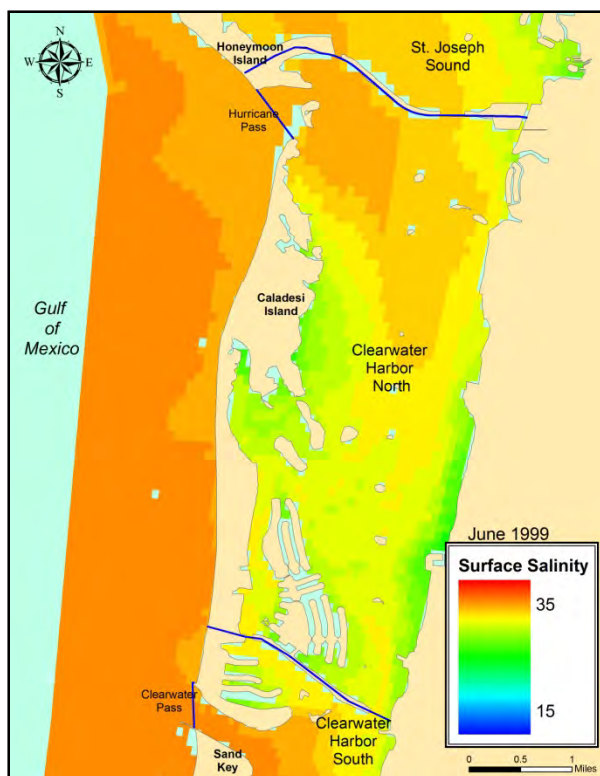
Clearwater Harbor North

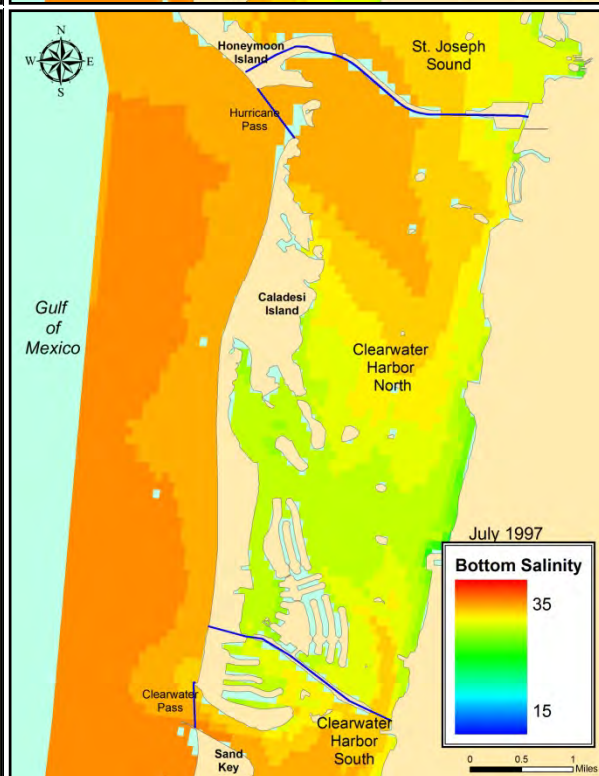
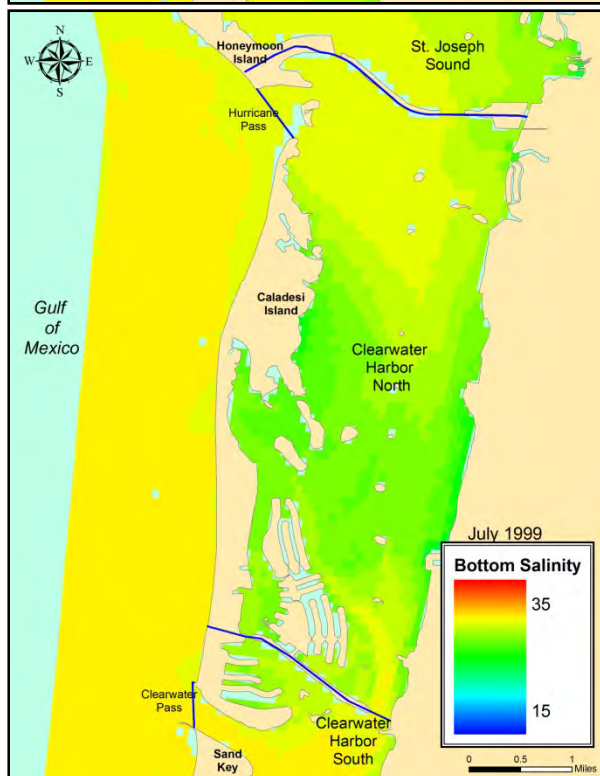
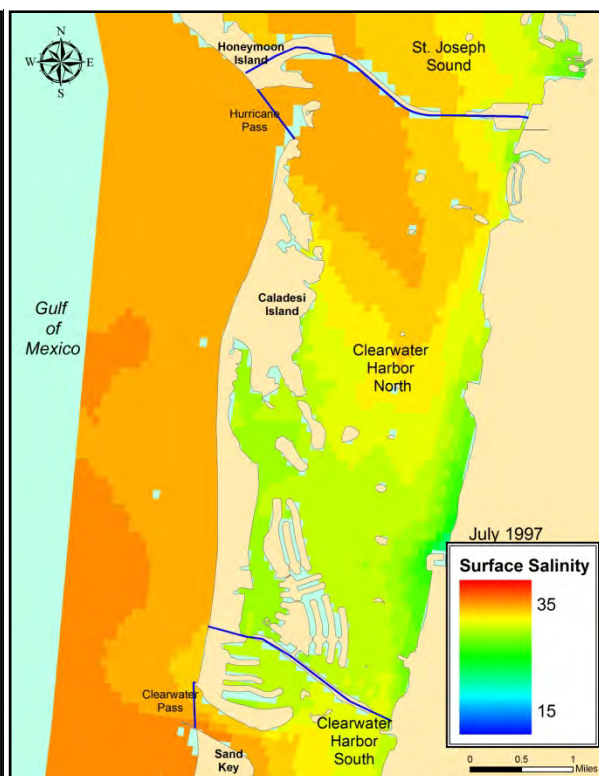
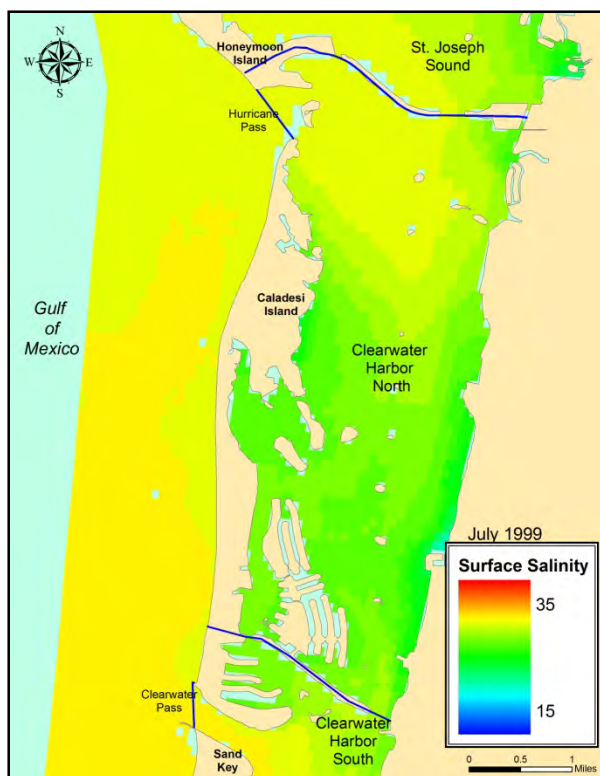


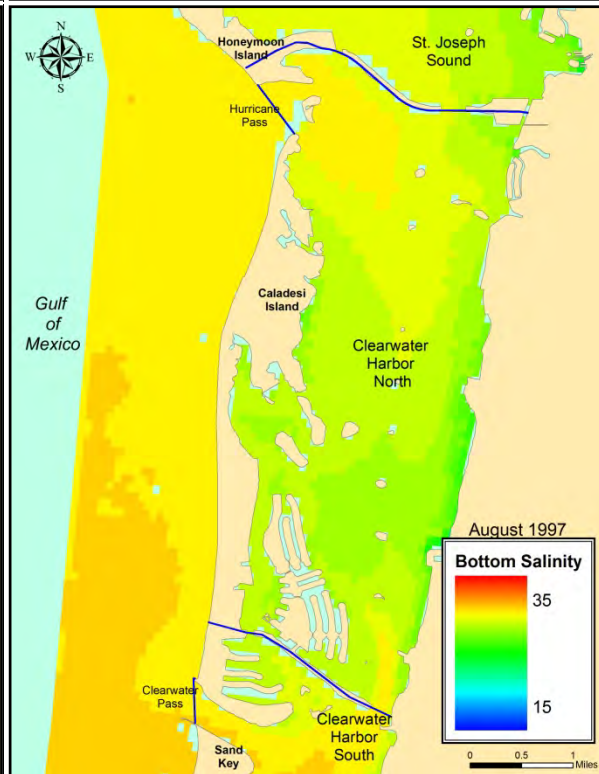
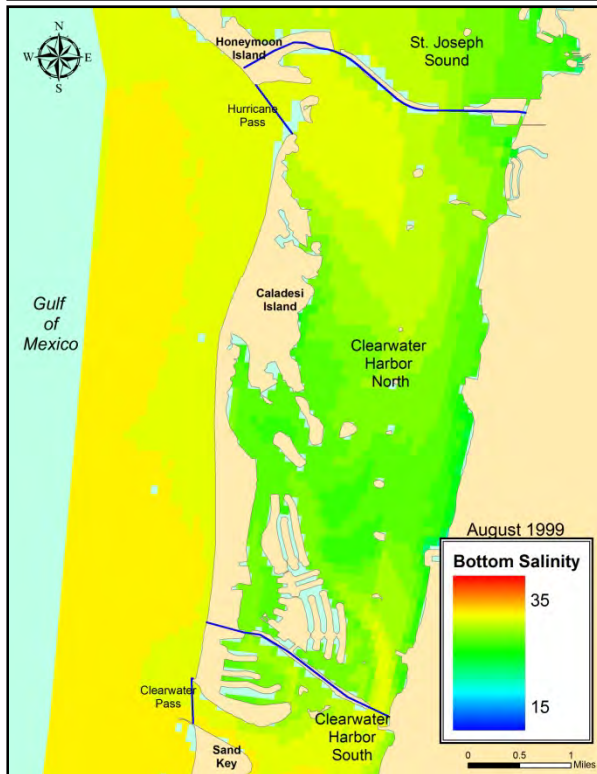
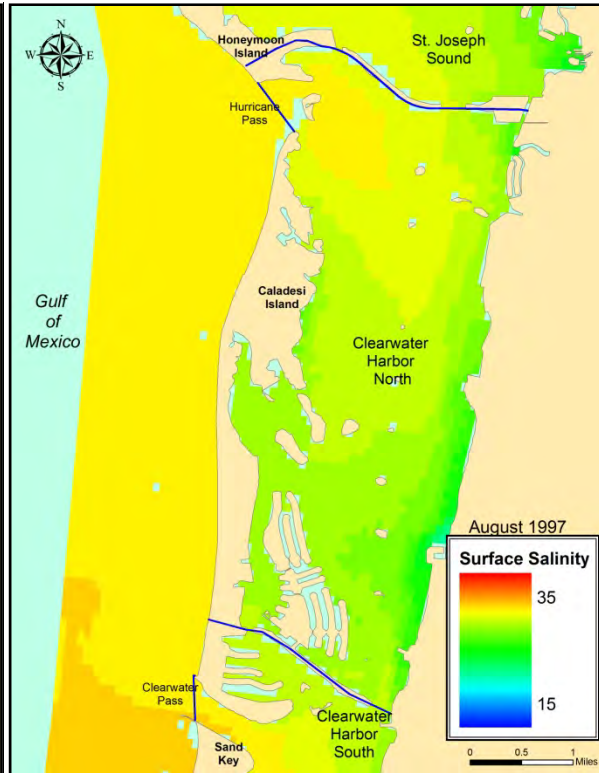
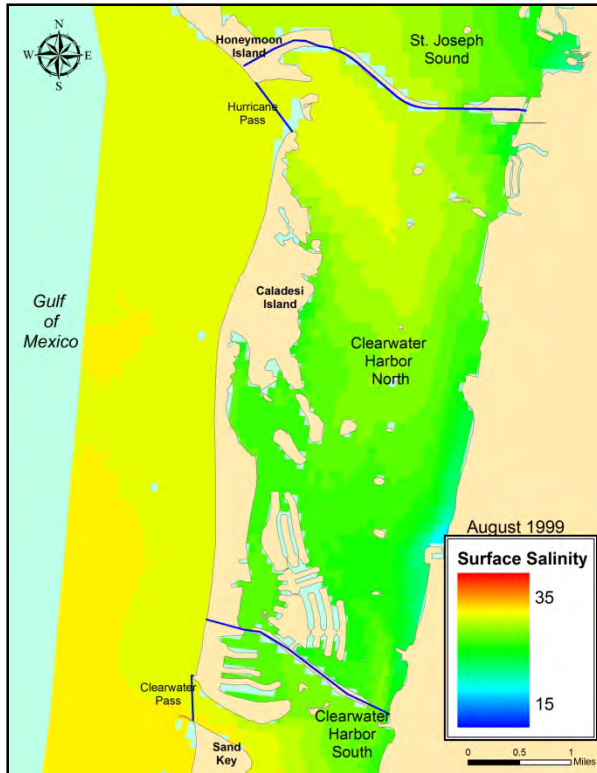


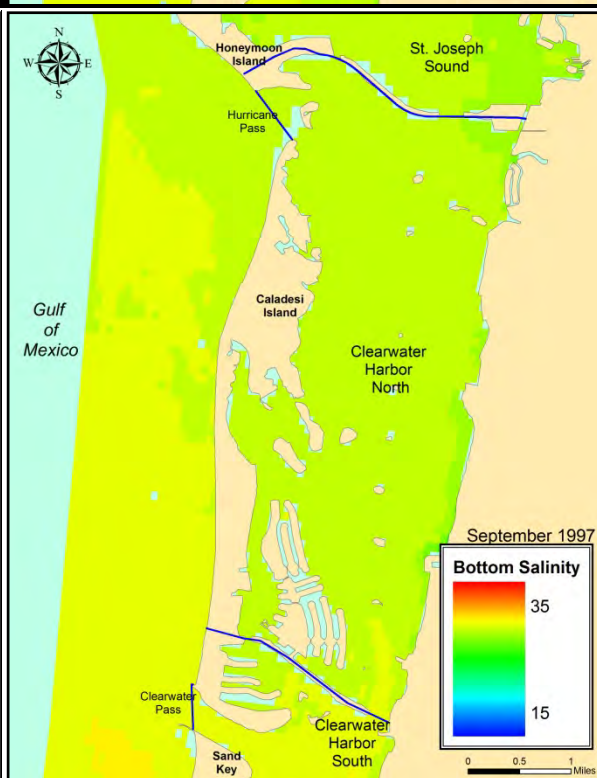
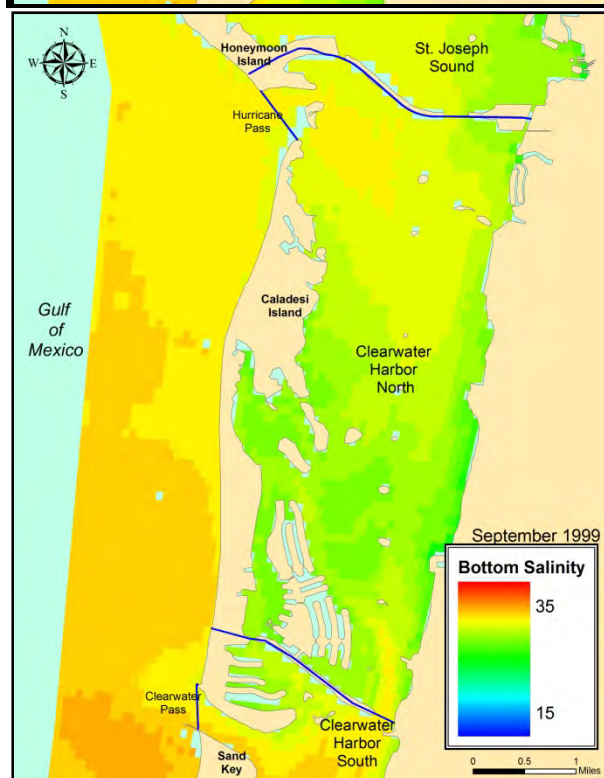
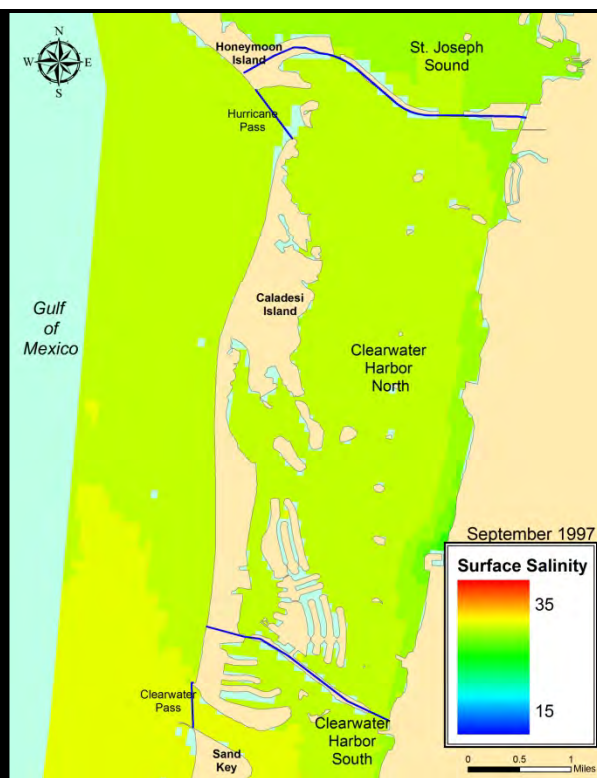
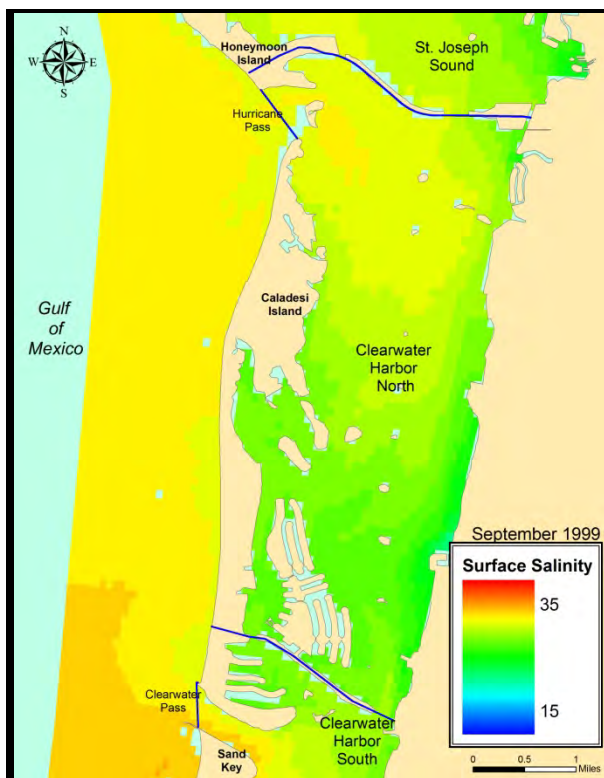


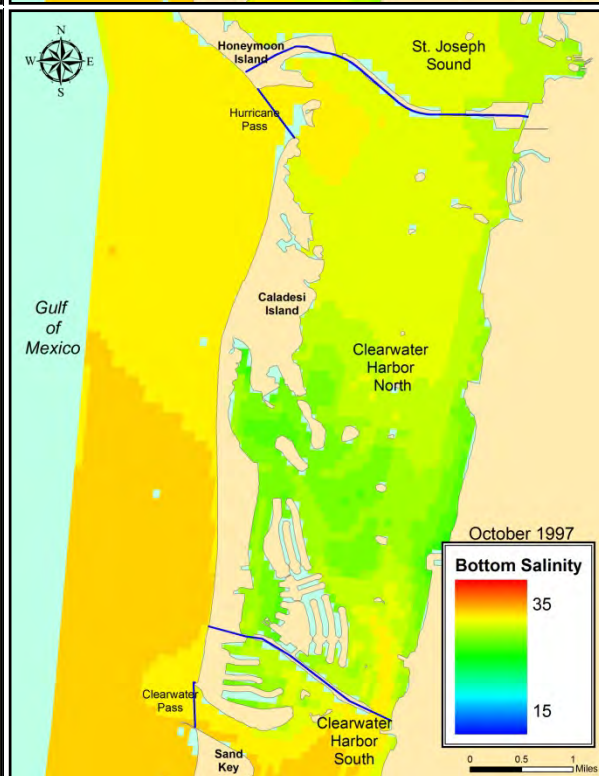
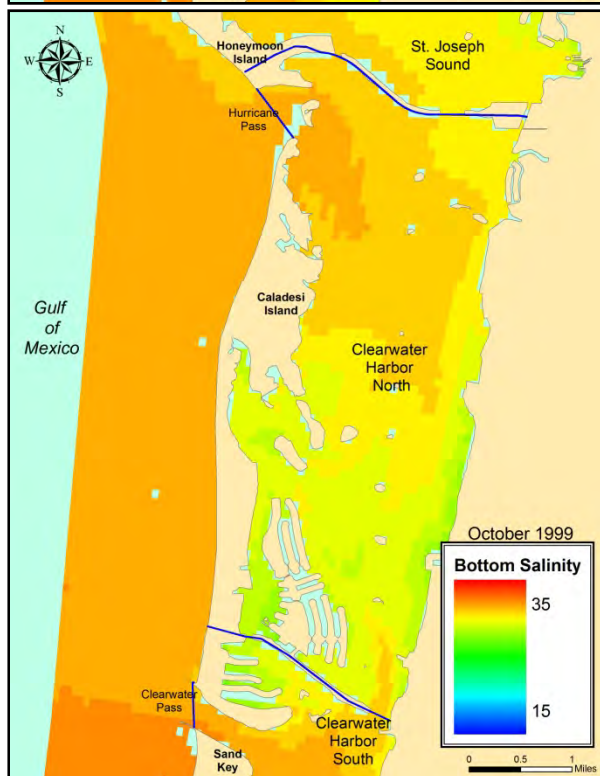
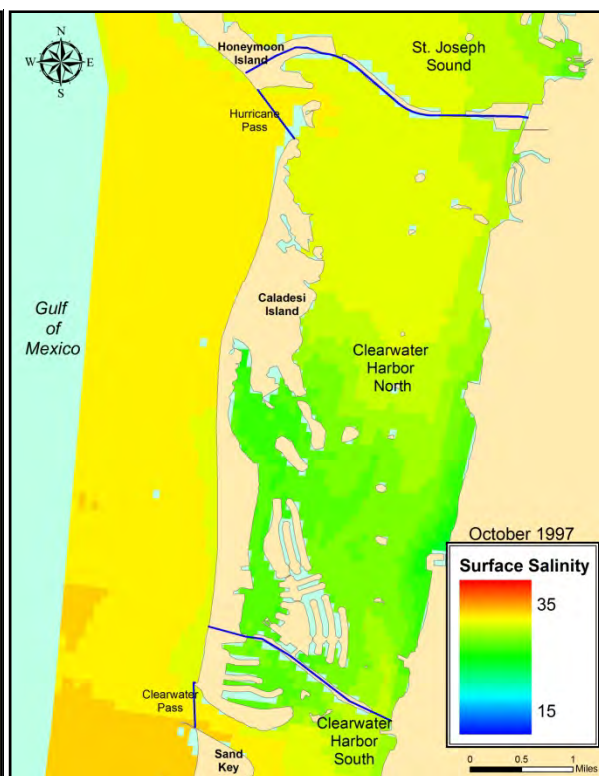
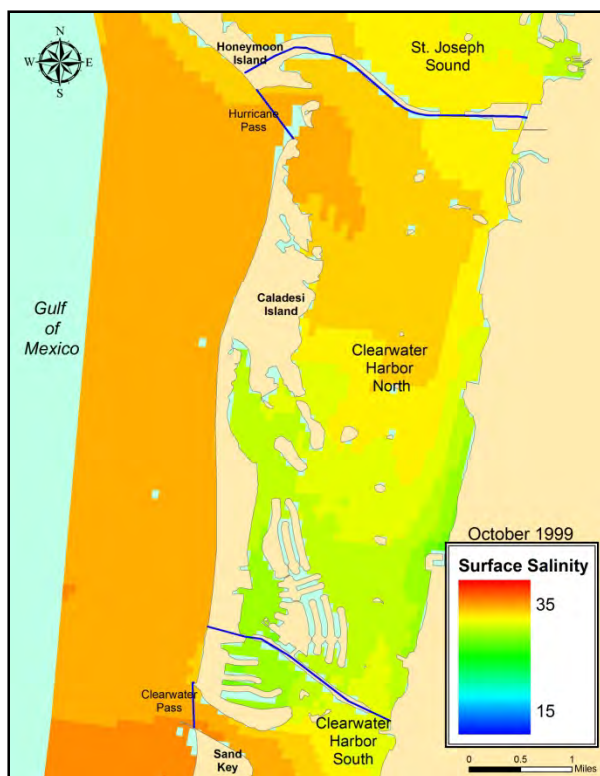


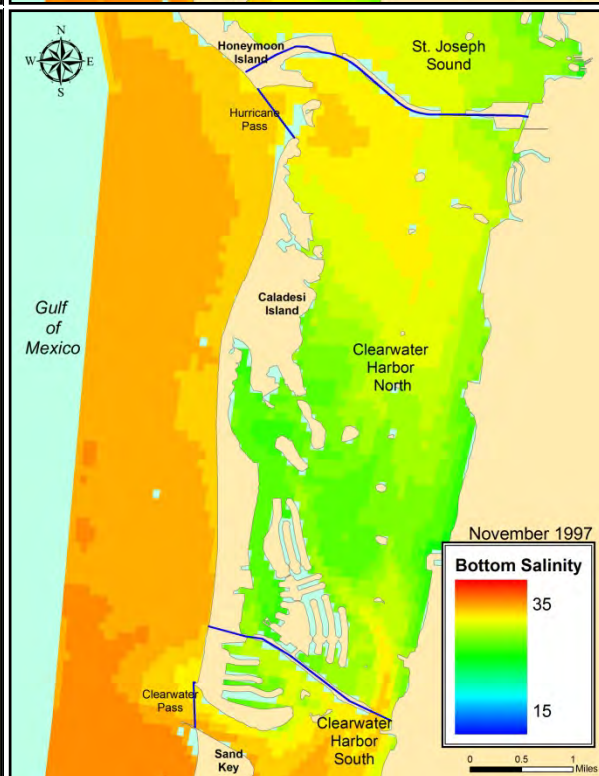
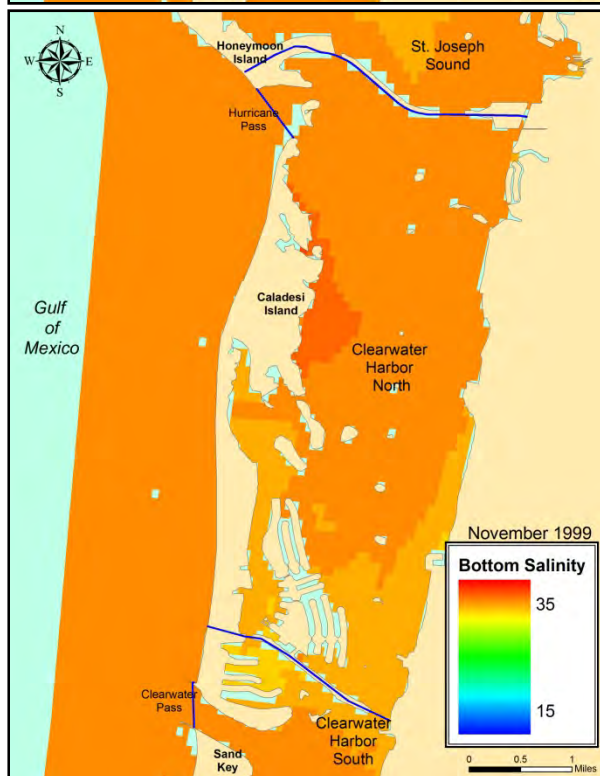
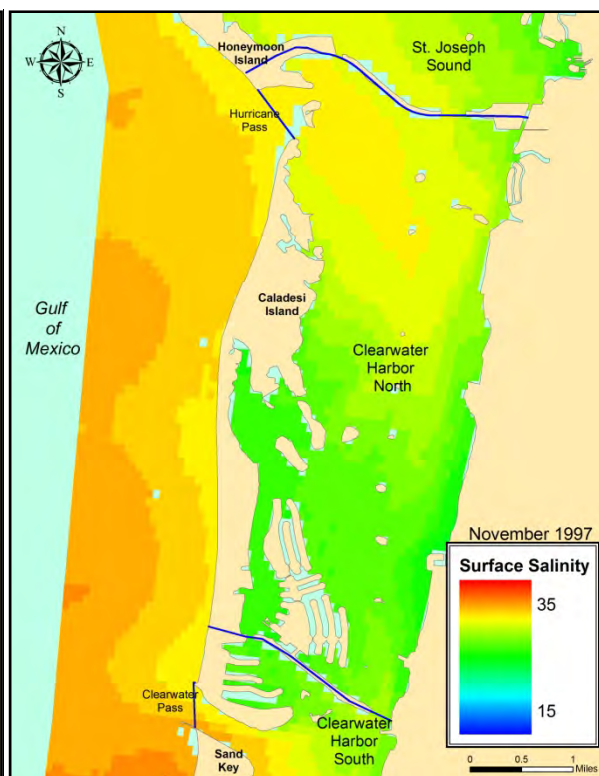
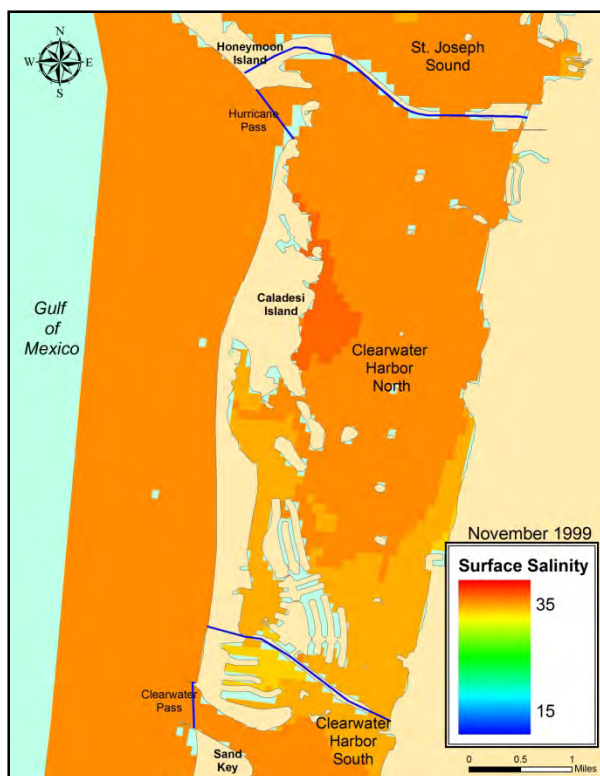


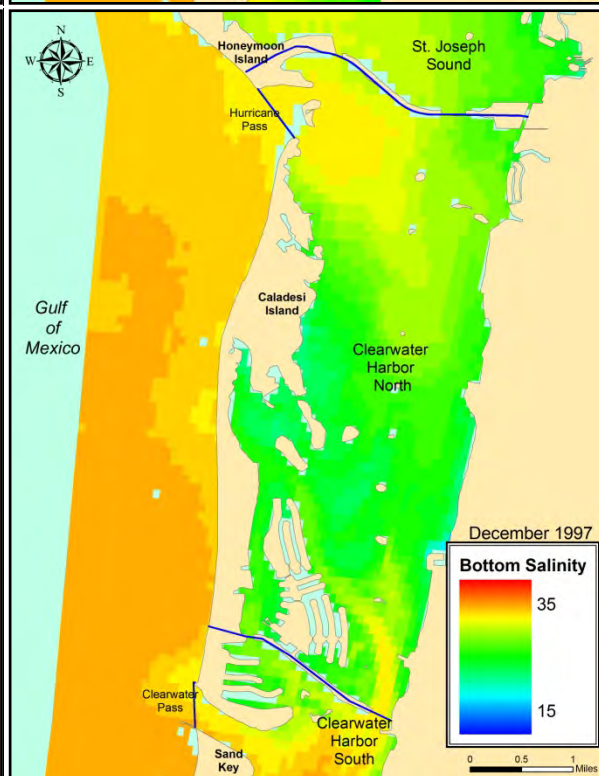
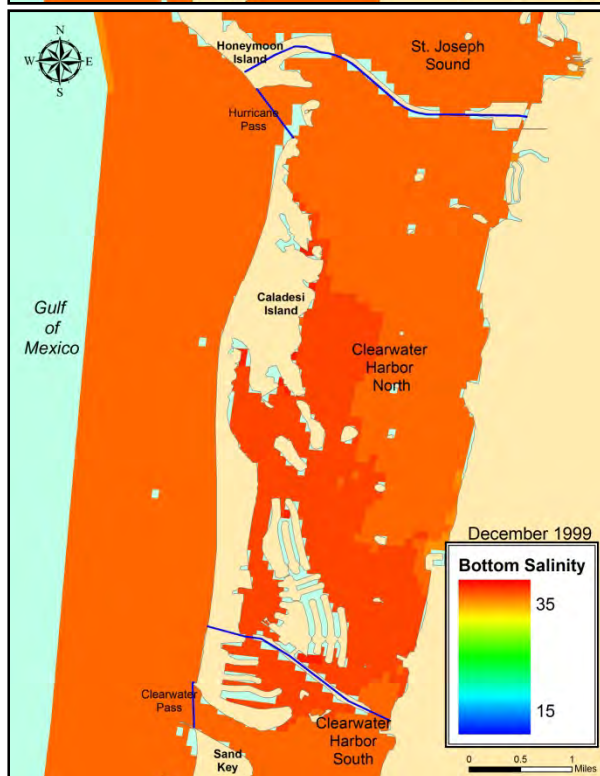
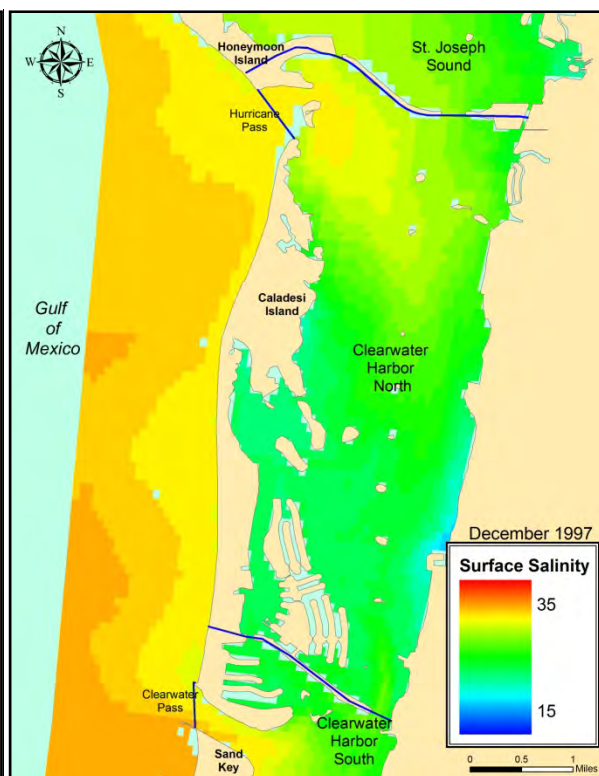
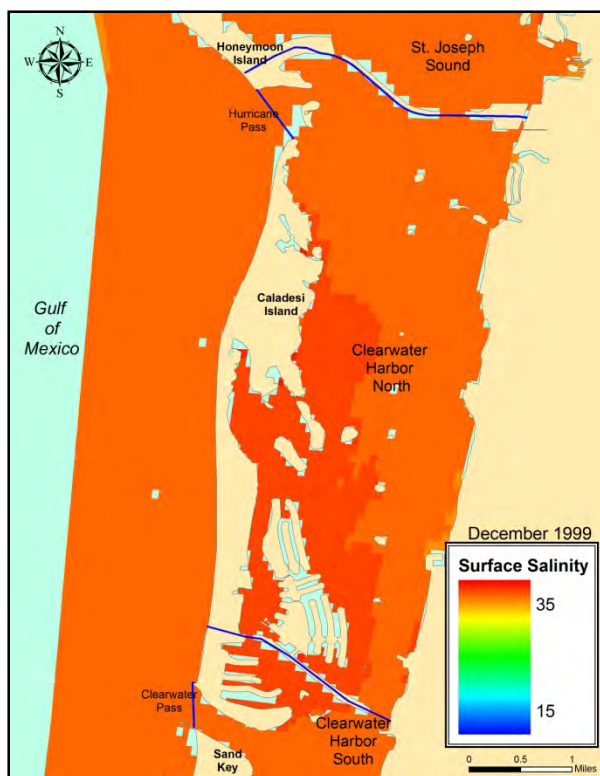












St. Joseph Sound

