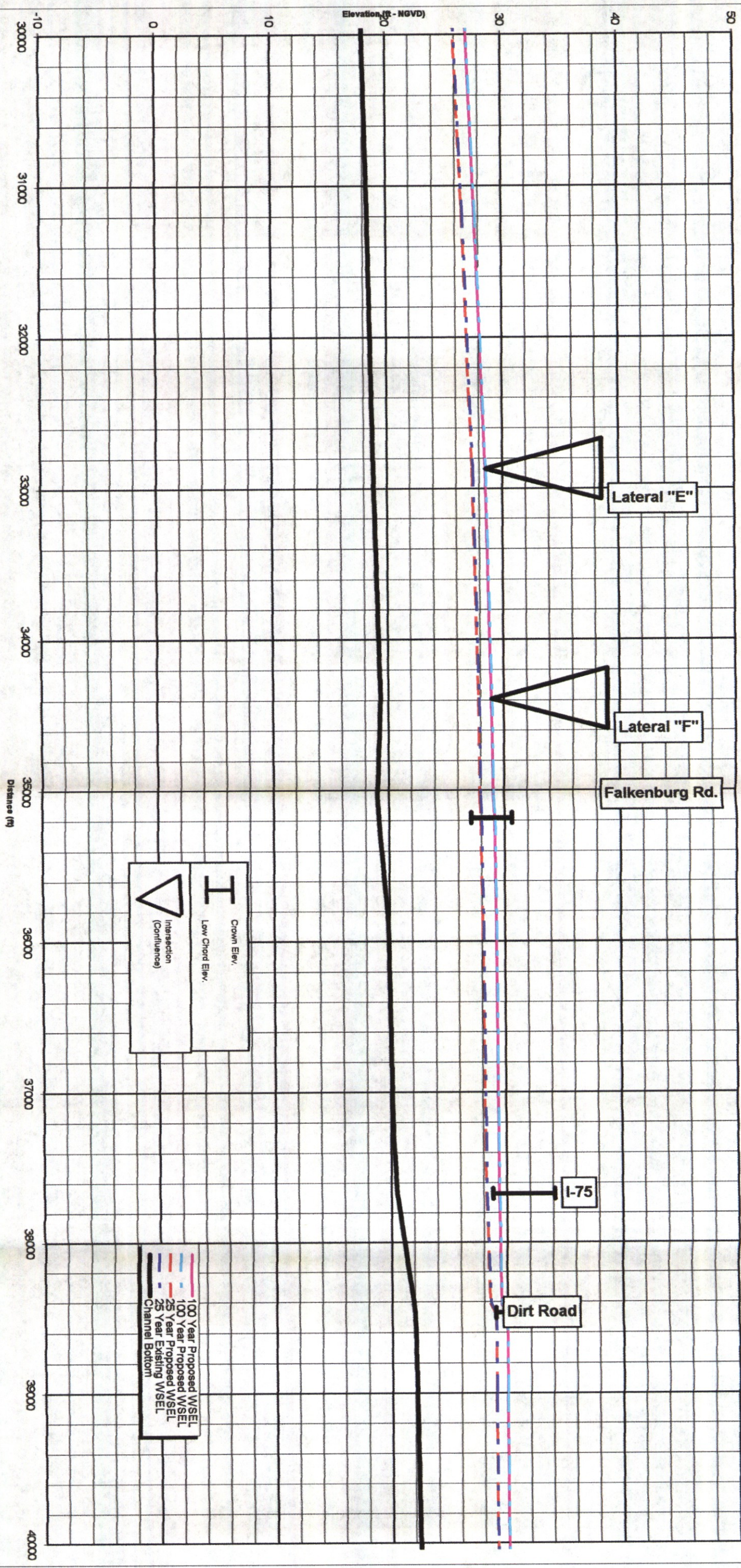


DELANEY CREEK AREA

Computed Water Surface Profile
September 2000

Exhibit 13-1c

Existing vs Proposed Condition Model
Delaney Creek Sub-watershed/ Main Channel
Sheet 3 of 8

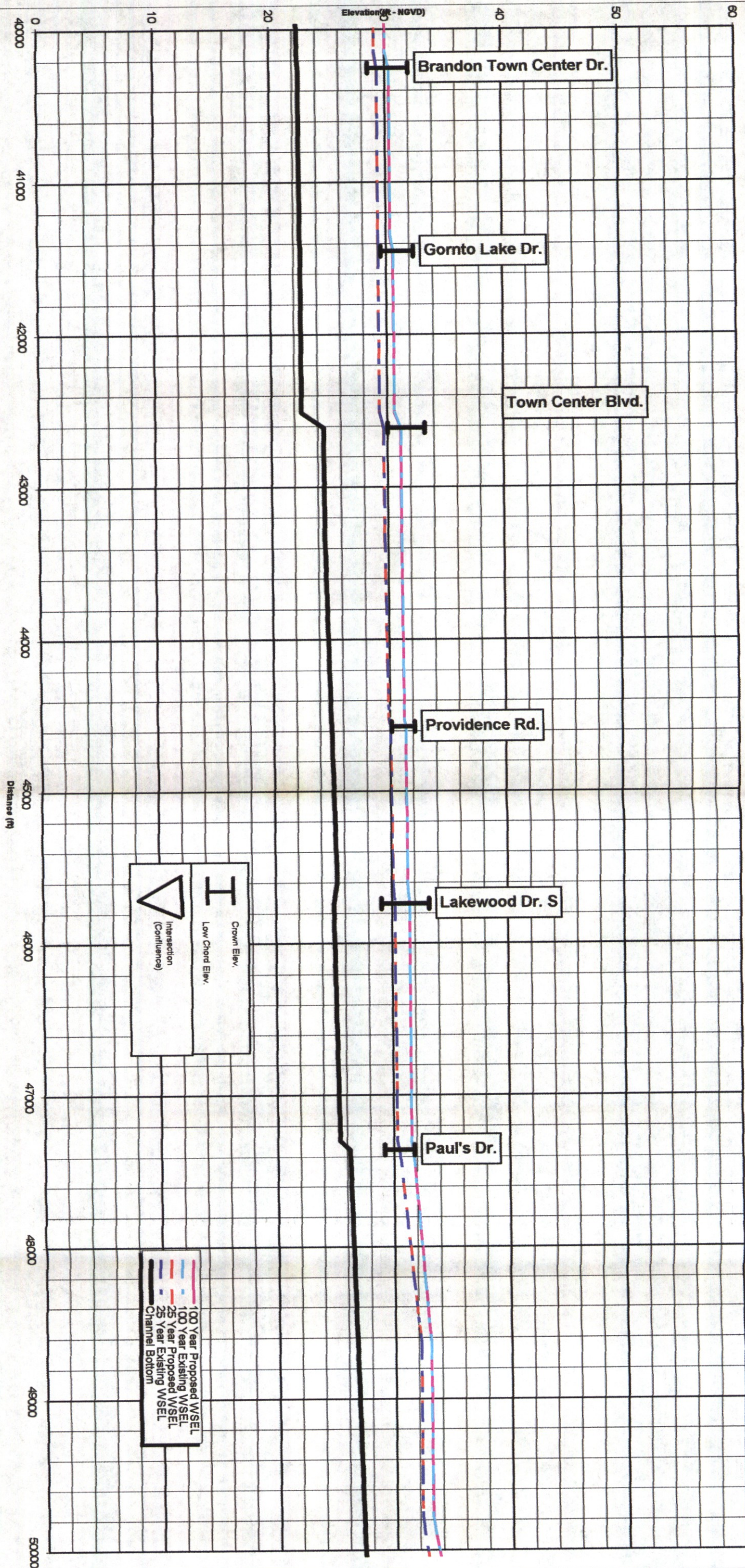


DELANEY CREEK AREA

Computed Water Surface Profile
September 2000

Exhibit 13-1d

Existing vs Proposed Condition Model
Delaney Creek Sub-watershed/ Main Channel
Sheet 4 of 8

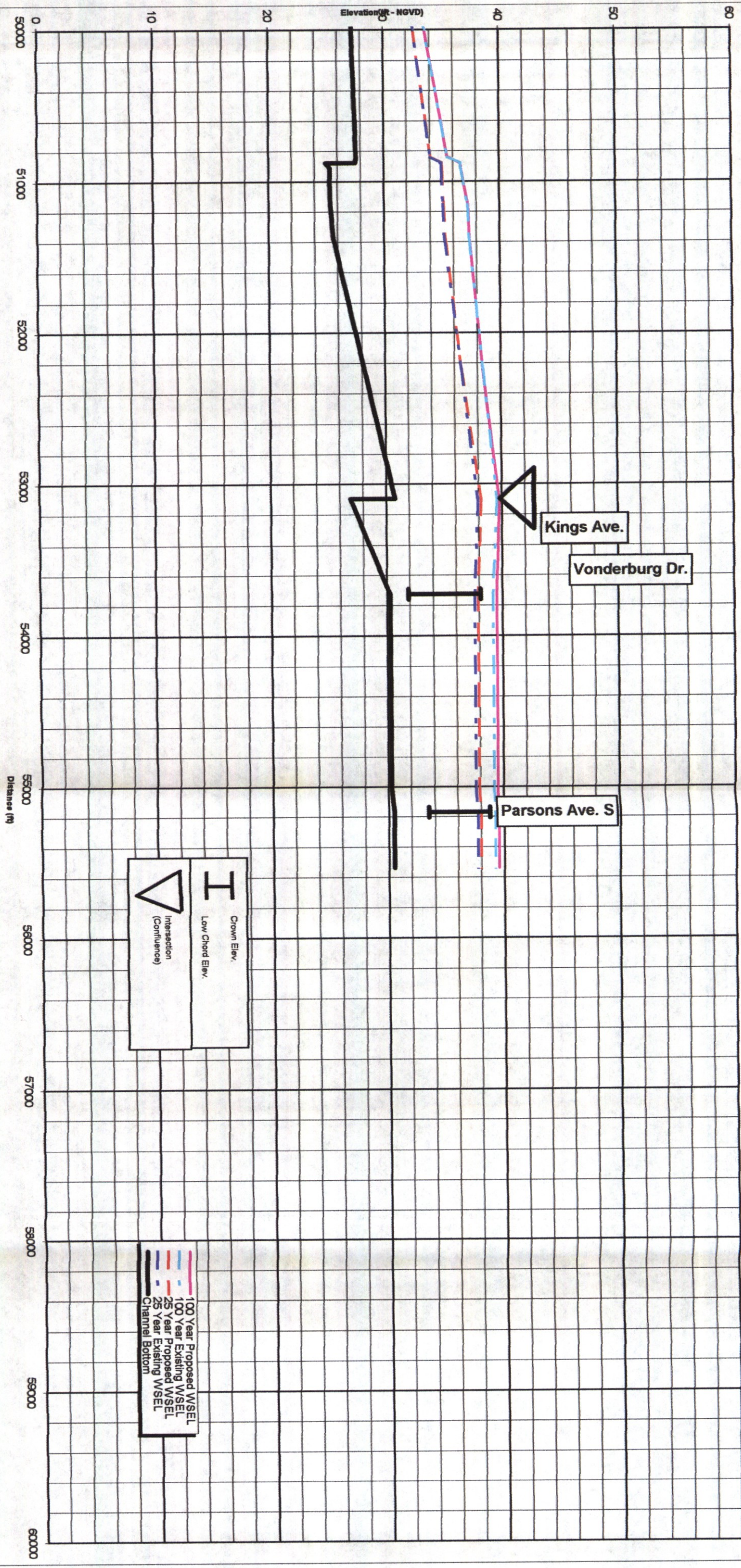


DELANEY CREEK AREA

Computed Water Surface Profile
September 2000

Exhibit 13-1e

Existing vs Proposed Condition Model
Delaney Creek Sub-watershed/ Main Channel
Sheet 4 of 6

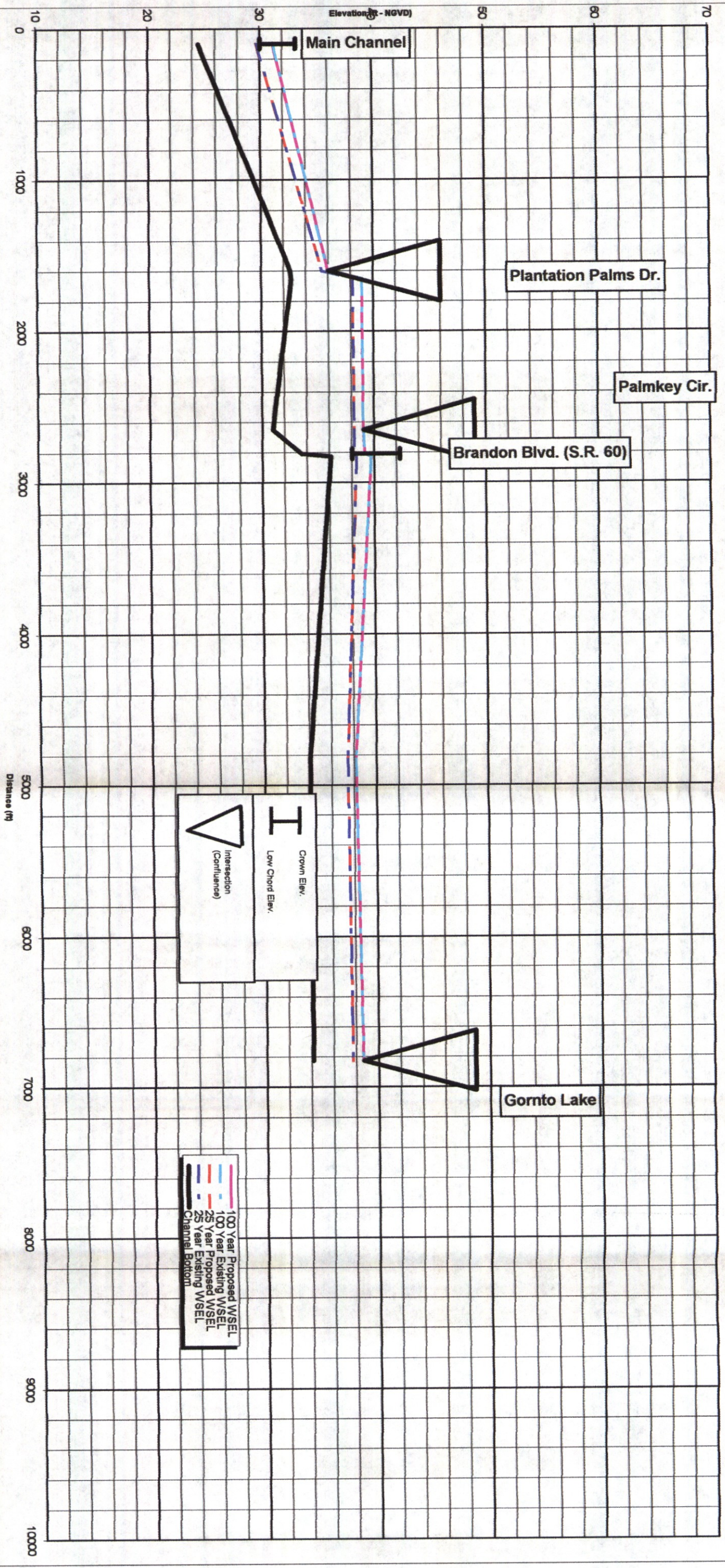


DELANEY CREEK AREA

Computed Water Surface Profile
September 2000

Exhibit 13-1f

Existing vs Proposed Condition Model
Delaney Creek Sub-watershed/ Main Channel
Sheet 4 of 8



DELANEY CREEK AREA

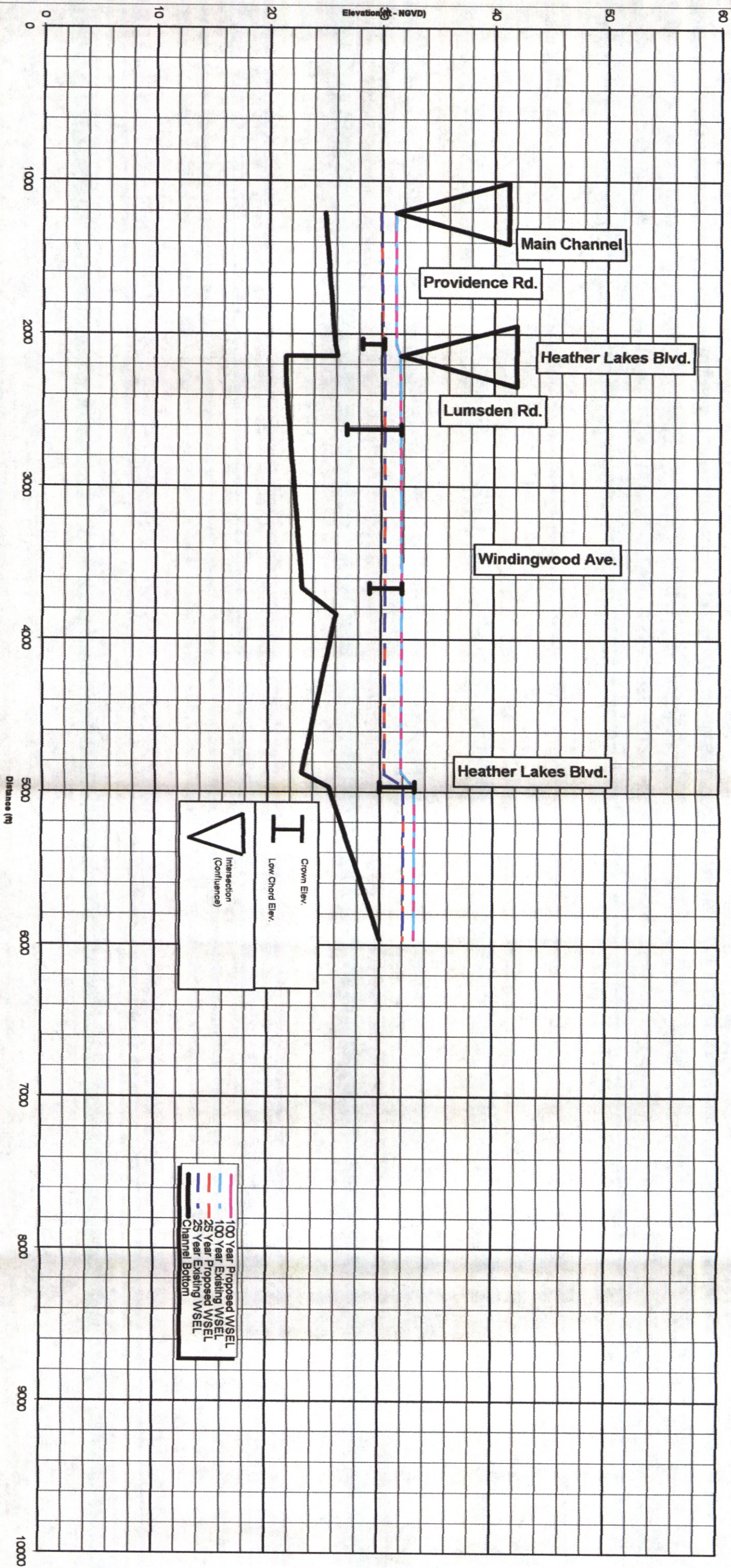
Computed Water Surface Profile

September 2000

Exhibit 13-1g

Existing vs Proposed Condition Model
Delaney Creek Sub-watershed/ Gornto Lake

Sheet 1 of

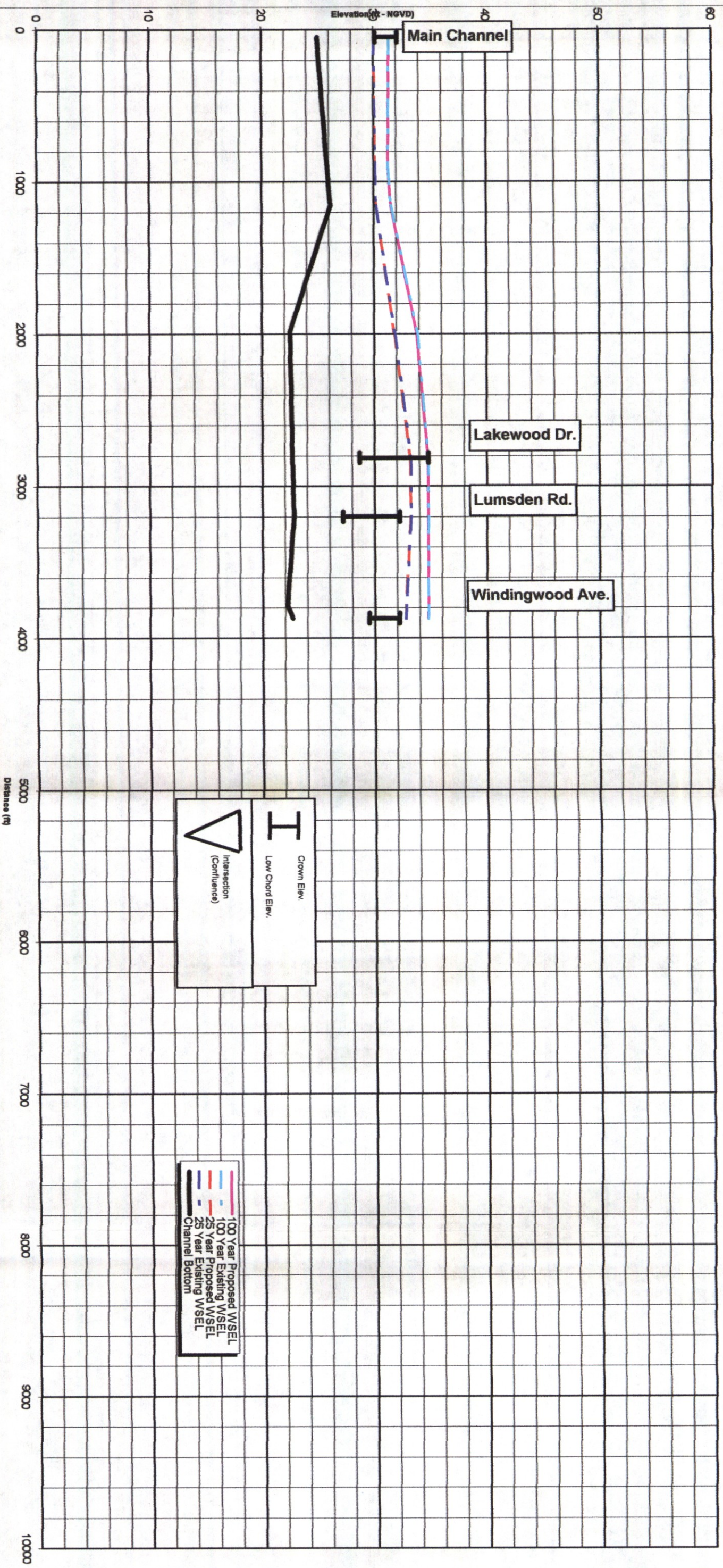


DELANEY CREEK AREA

Computed Water Surface Profile
 September 2000

Exhibit 13-1h

Existing vs Proposed Condition Model
 Delaney Creek / Heather Lakes Lateral - East
 Sheet 1 of



DELANEY CREEK AREA

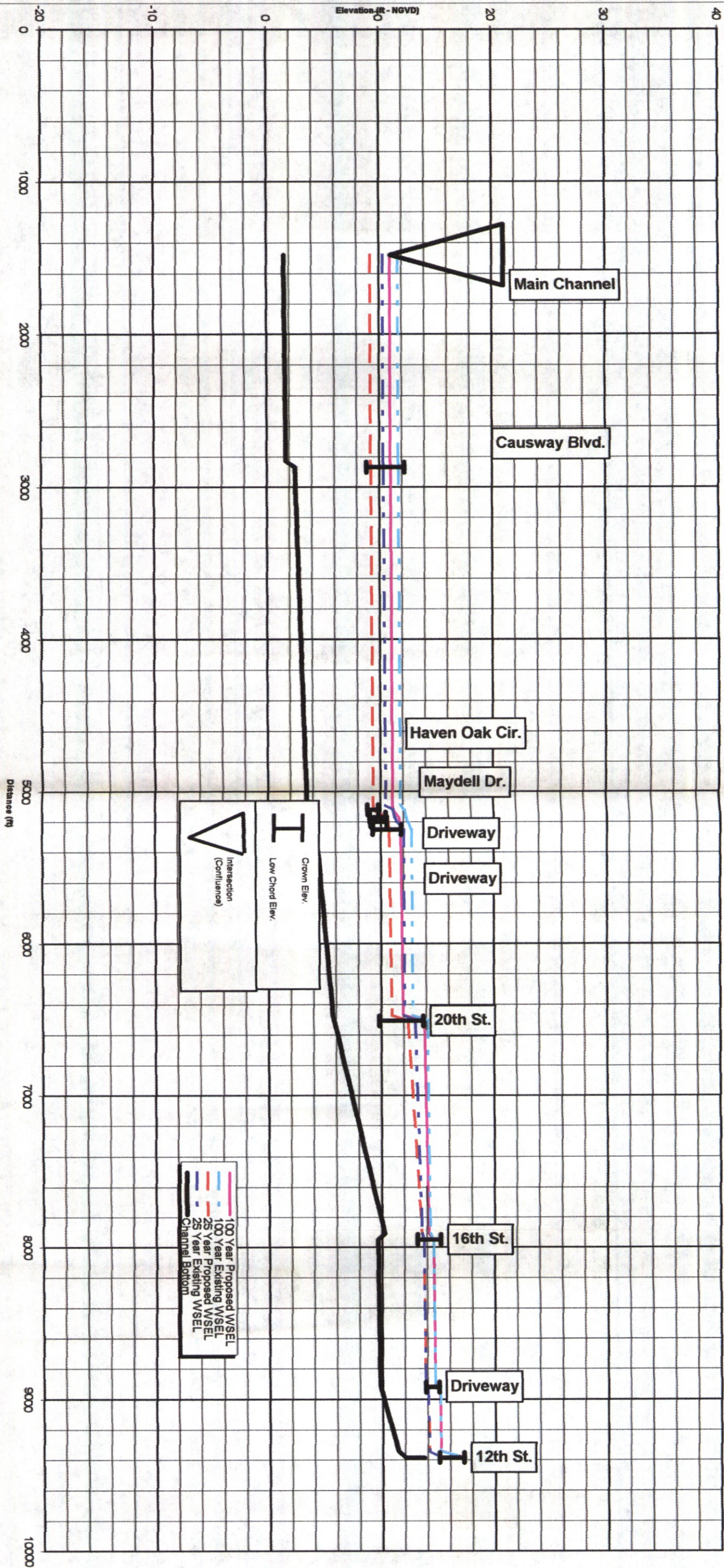
Computed Water Surface Profile

September 2000

Exhibit 13-1i

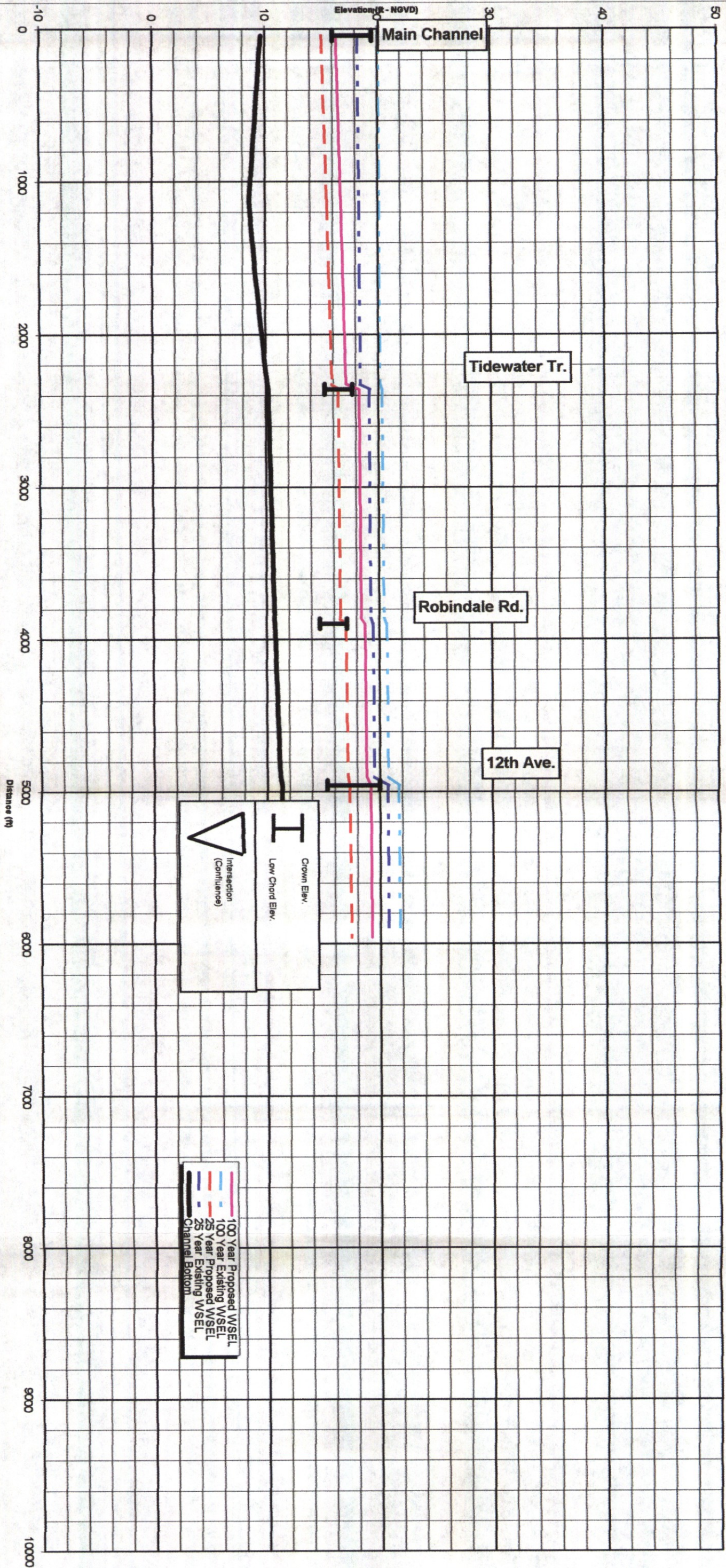
Existing vs Proposed Condition Model
Delaney Creek / Heather Lakes Lateral West

Sheet 1 of



DELANEY CREEK AREA
Computed Water Surface Profile
September 2000

Exhibit 13-1j
Existing vs Proposed Condition Model
Delaney Creek Sub-watershed/ Lateral "A"
Sheet 1 of 1



DELANEY CREEK AREA

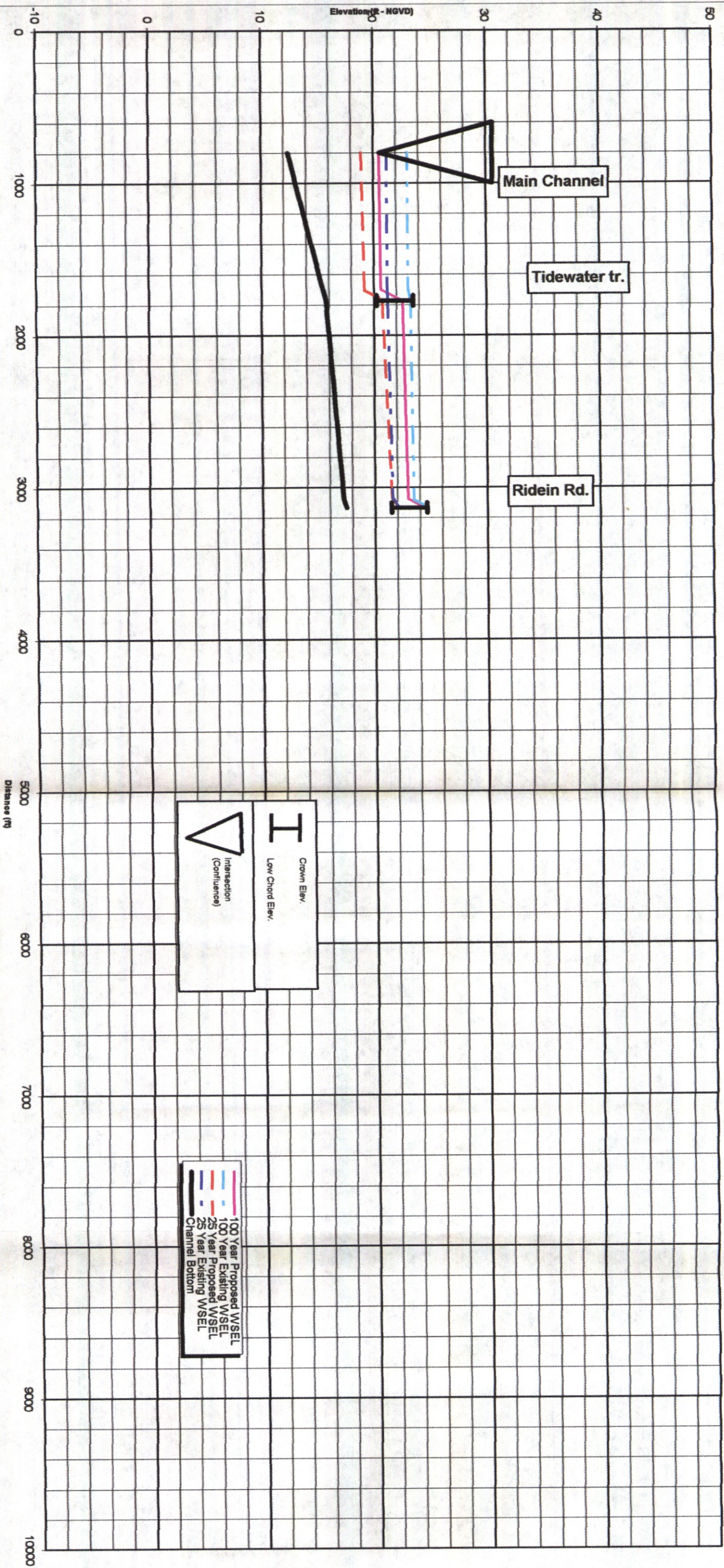
Computed Water Surface Profile

September 2000

Exhibit 13-1k

Existing vs Proposed Condition Model
Delaney Creek Sub-watershed / Lateral "B"

Sheet 1 of



DELANEY CREEK AREA

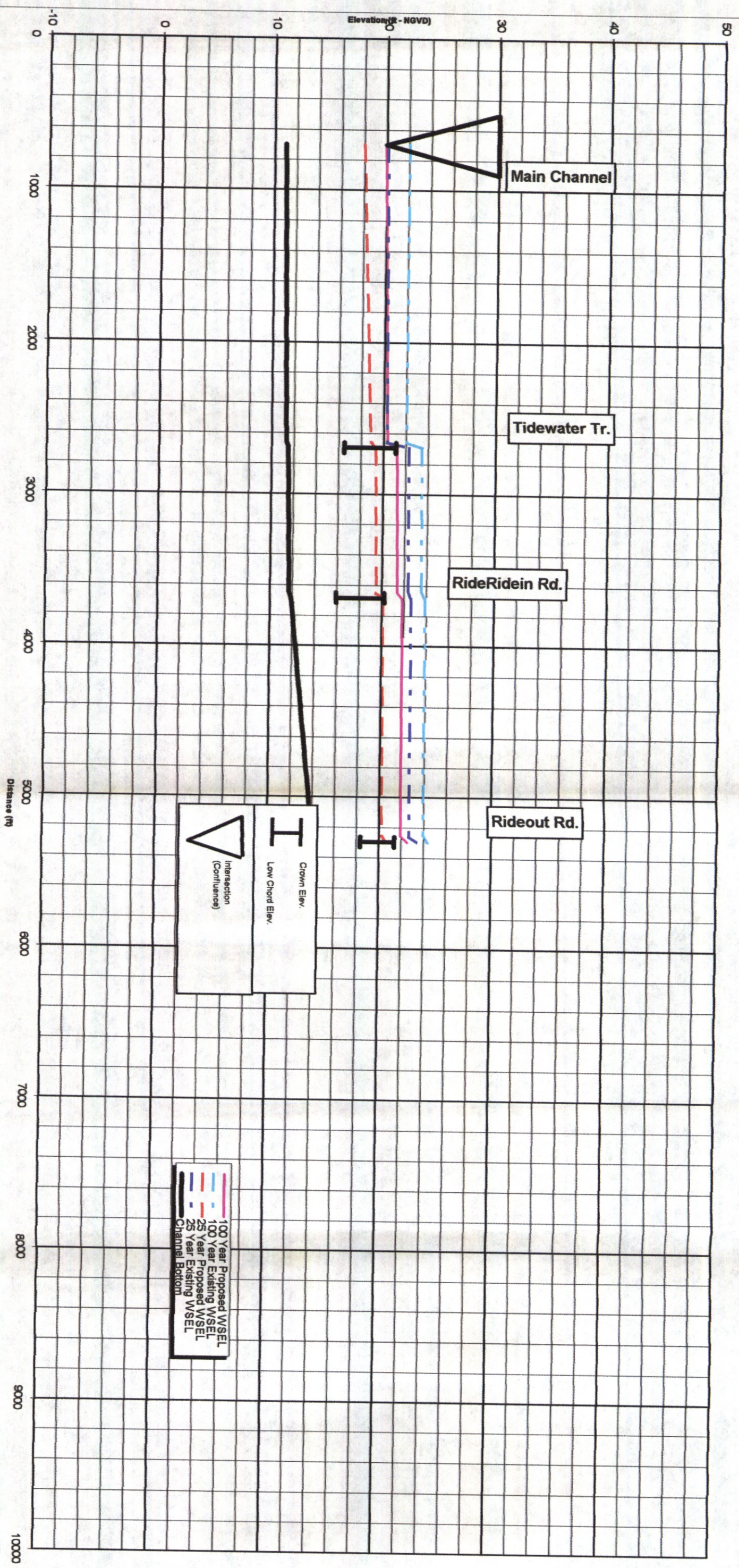
Computed Water Surface Profile

September 2000

Exhibit 13-11

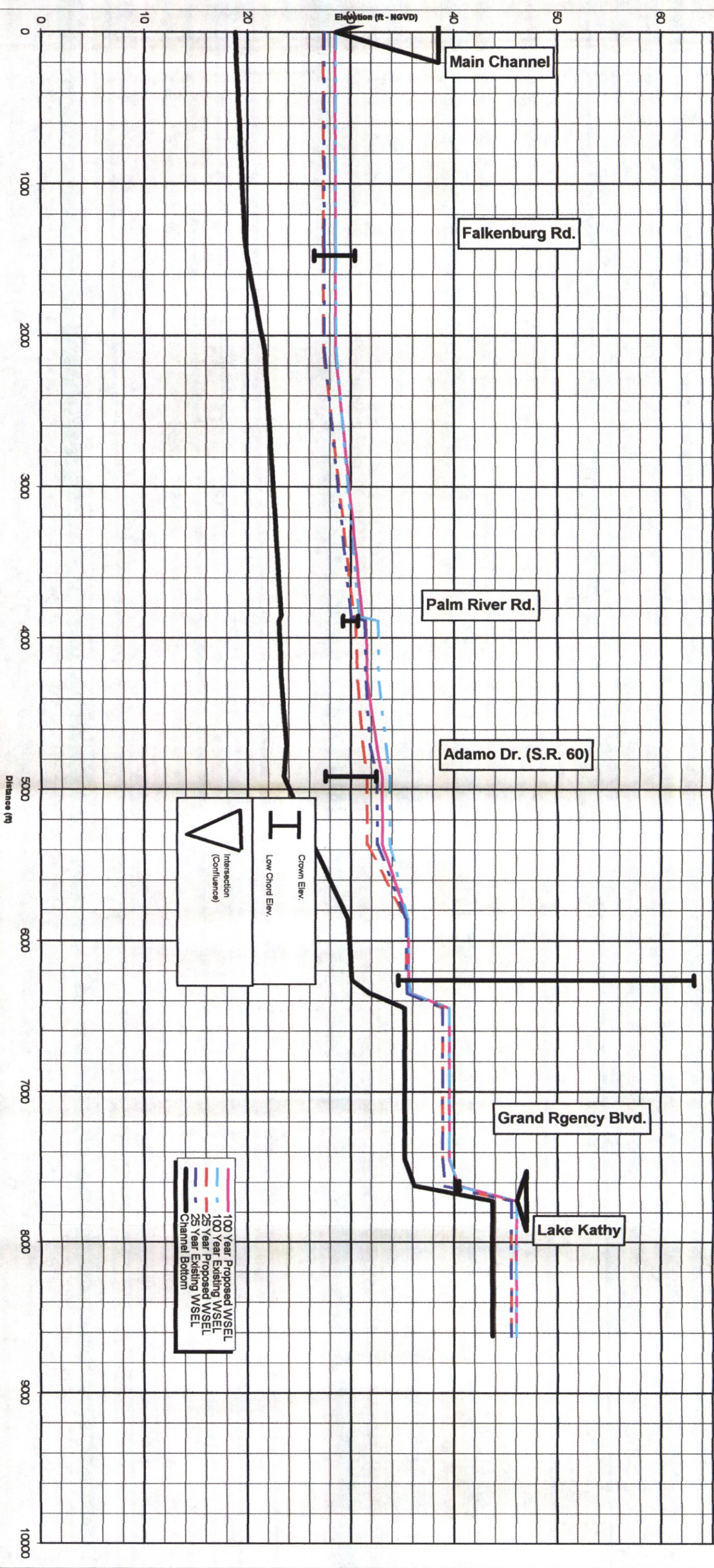
Existing vs Proposed Condition Model
Delaney Creek Sub-watershed/ Lateral "C-1"

Sheet 1 of



DELANEY CREEK AREA
Computed Water Surface Profile
September 2000

Exhibit 13-1m
Existing vs Proposed Condition Model
Delaney Creek Sub-watershed/ Lateral "C"
Sheet 1 of

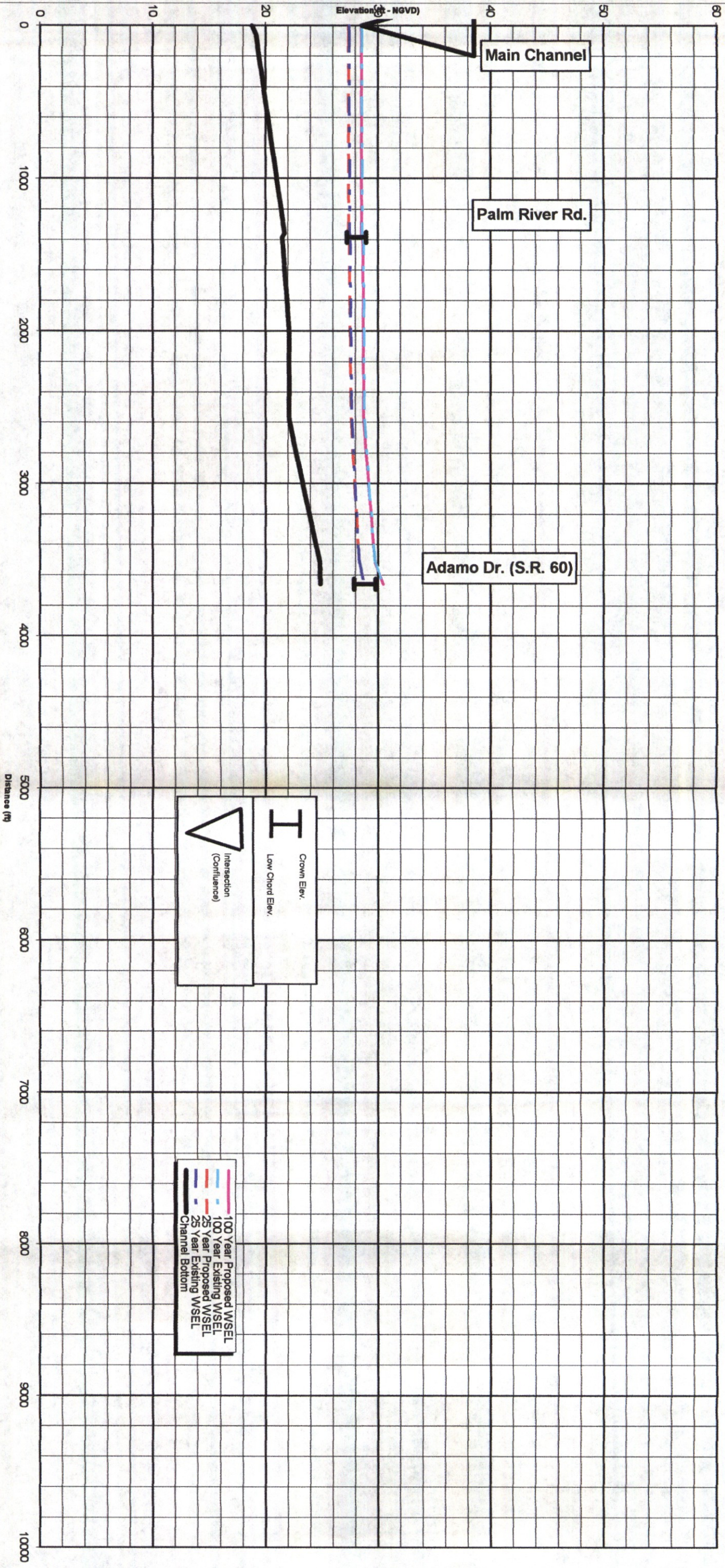


DELANEY CREEK AREA

Computed Water Surface Profile
September 2000

Exhibit 13-1n

Existing vs Proposed Condition Model
Delaney Creek Sub-watershed/ Lateral "E-1"
Sheet 1 of 1



DELANEY CREEK AREA

Computed Water Surface Profile

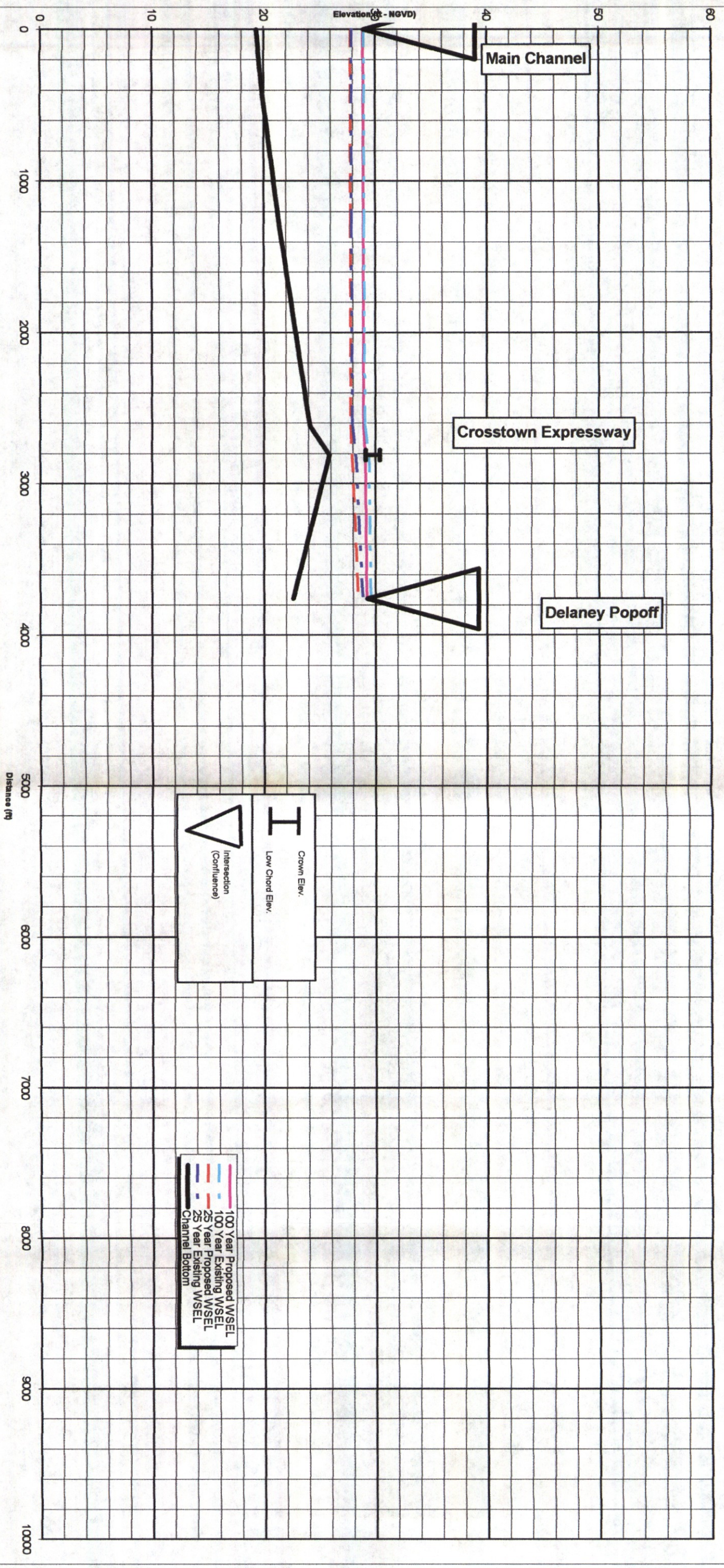
September 2000

Exhibit 13-1p

Existing vs Proposed Condition Model

Delaney Creek Sub-watershed/ Lateral "E"

Sheet 1 of

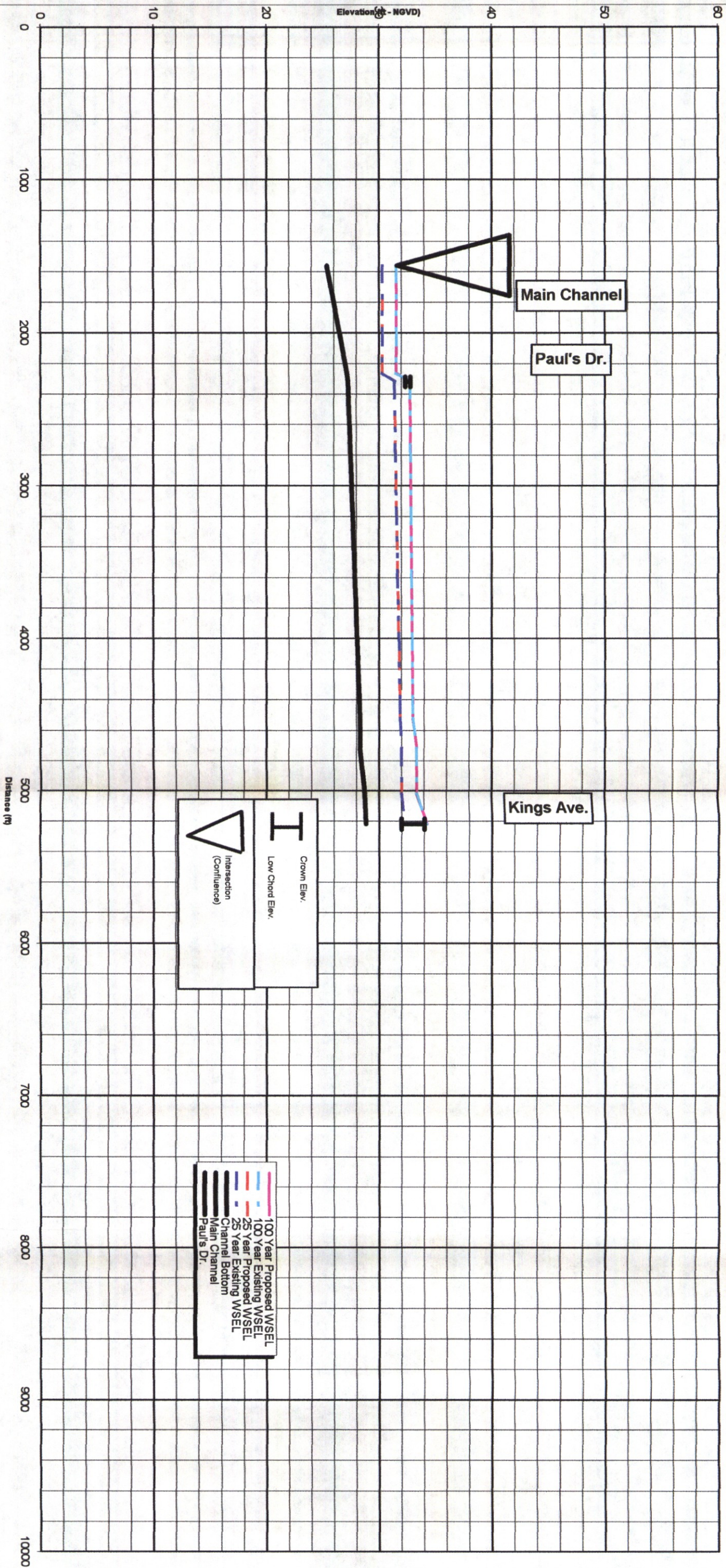


DELANEY CREEK AREA

Computed Water Surface Profile
September 2000

Exhibit 13-1q

Existing vs Proposed Condition Model
Delaney Creek Sub-watershed/ Lateral "E"
Sheet 1 of



DELANEY CREEK AREA

Computed Water Surface Profile

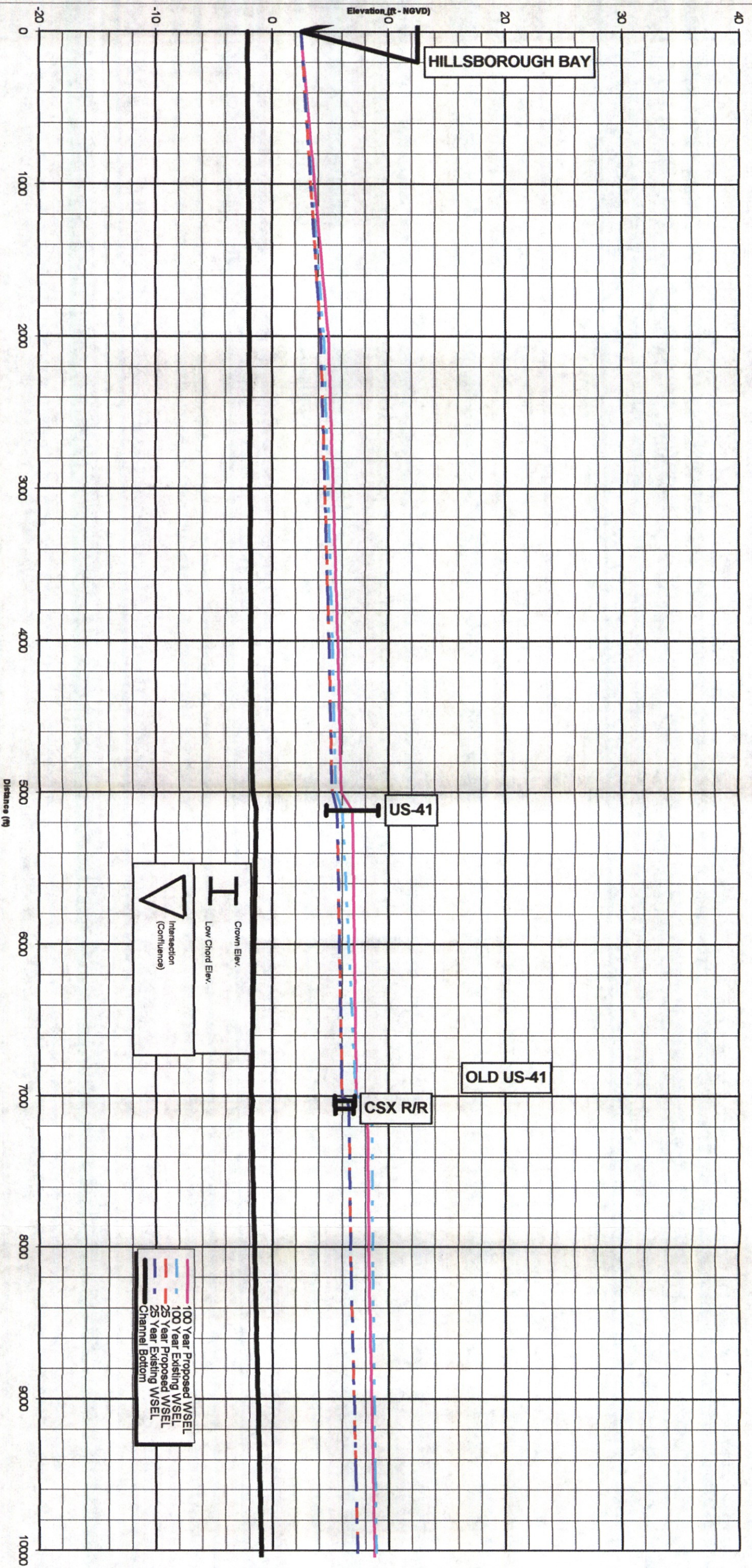
September 2000

Exhibit 13-1r

Existing vs Proposed Condition Model

Delaney Creek Sub-watershed/ Lumsden Rd. North Ditch

Sheet 1 of

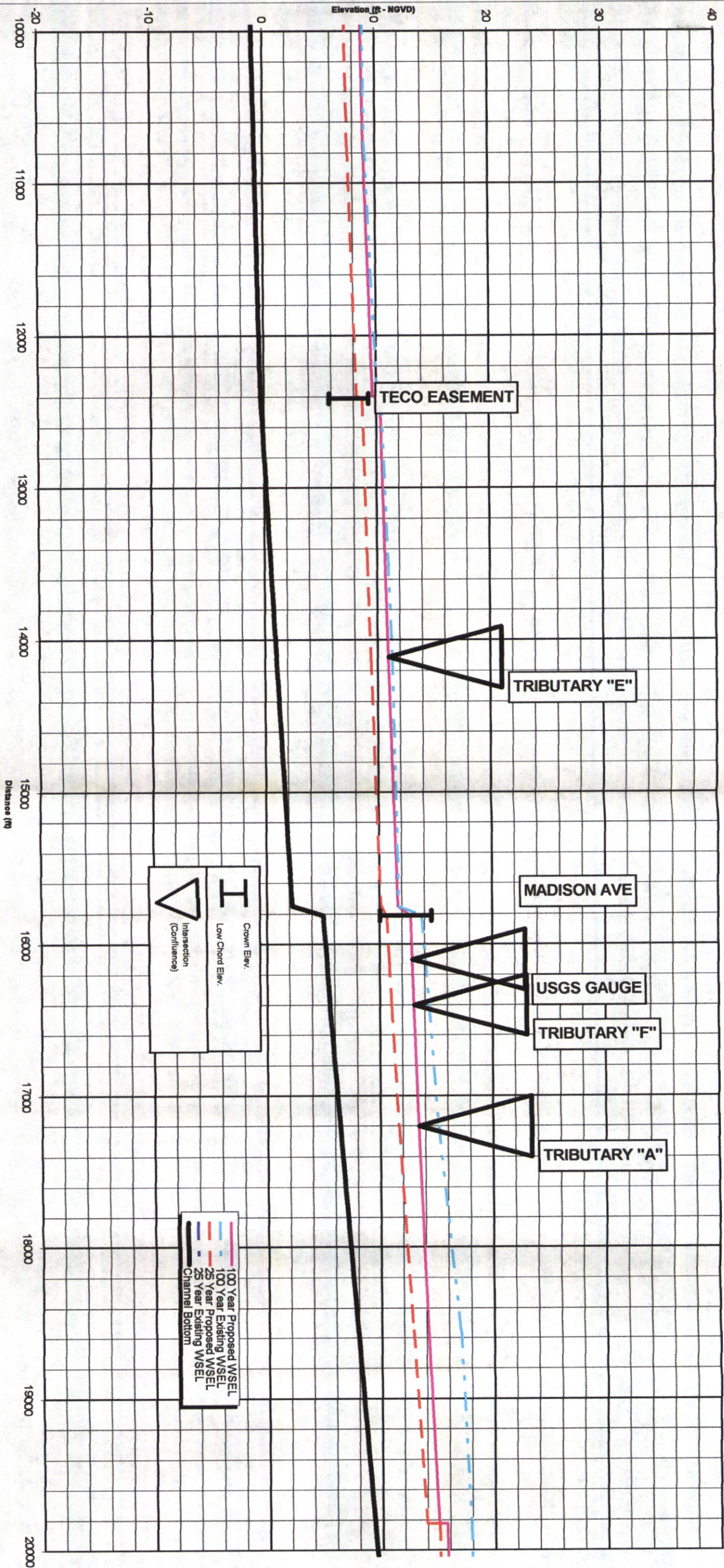


DELANEY CREEK AREA

Computed Water Surface Profile
September 2000

Exhibit 13-2a

Existing vs Proposed Condition Model
Delaney Popoff Canal Main Channel
Sheet 1 of 4



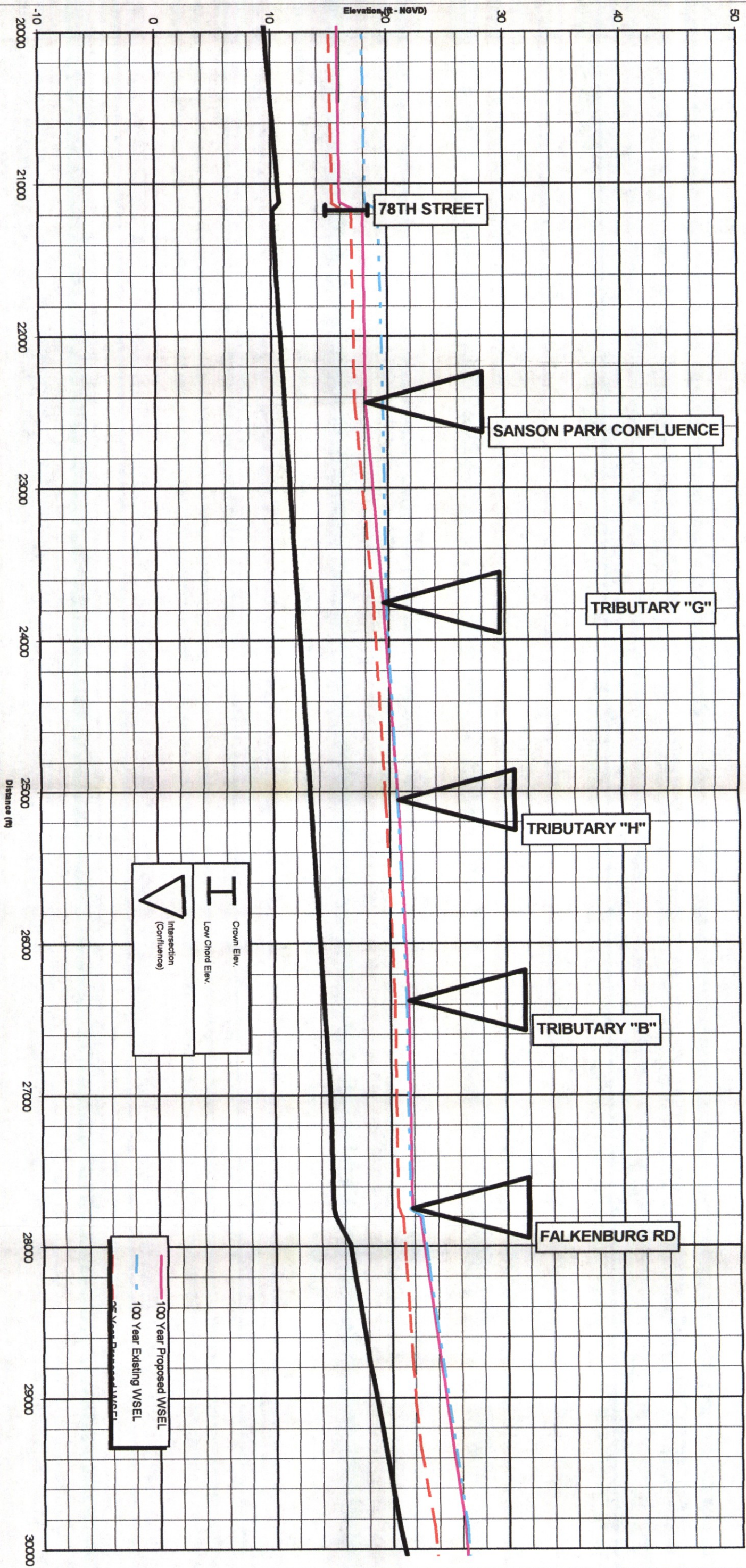
DELANEY CREEK AREA

Computed Water Surface Profile
September 2000

Exhibit 13-2b

Existing vs Proposed Condition Model
Delaney Popoff Canal Main Channel

Sheet 2 of 4

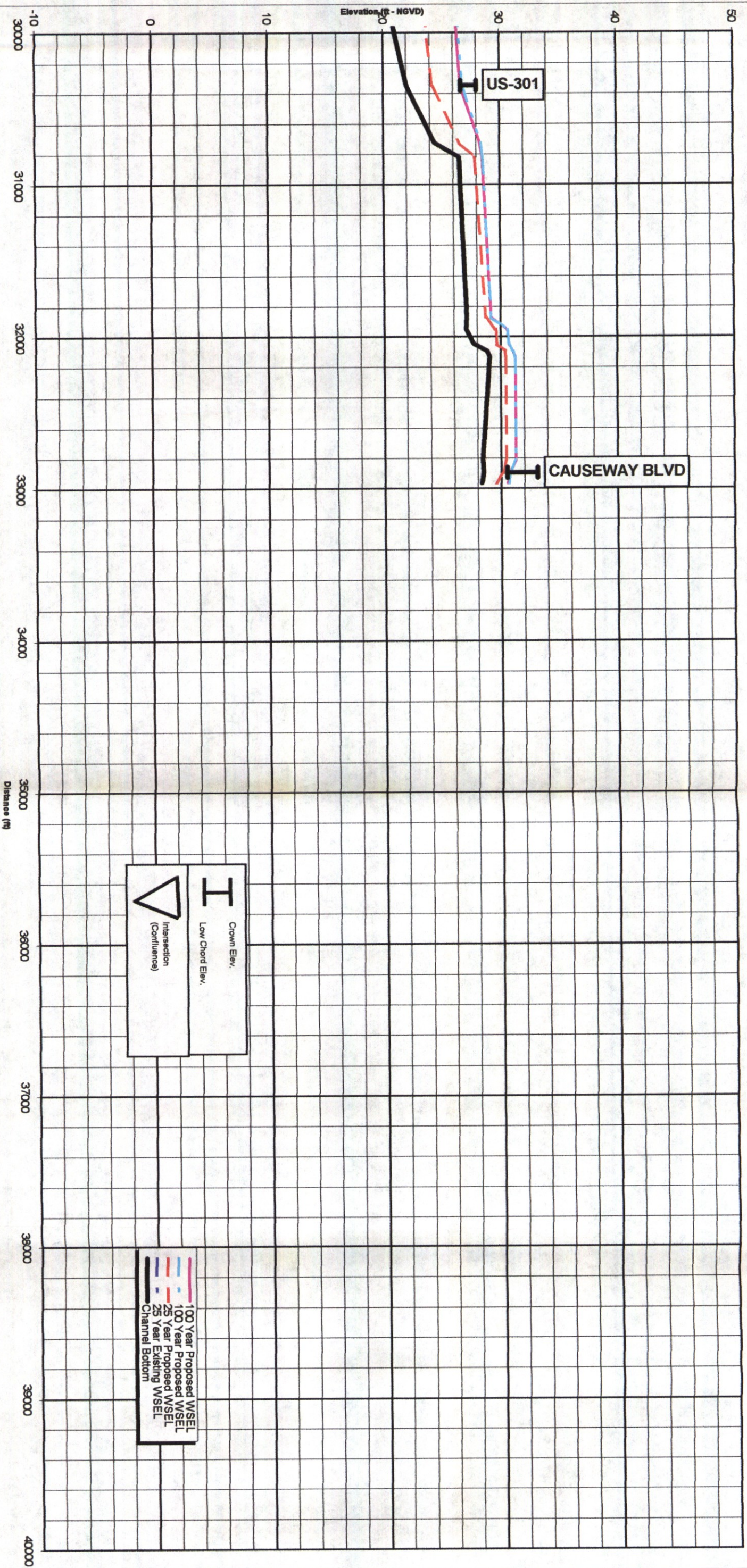


DELANEY CREEK AREA

Computed Water Surface Profile
September 2000

Exhibit 13-2c

Existing vs Proposed Condition Model
Delaney Popoff Canal Main Channel
Sheet 3 of 4

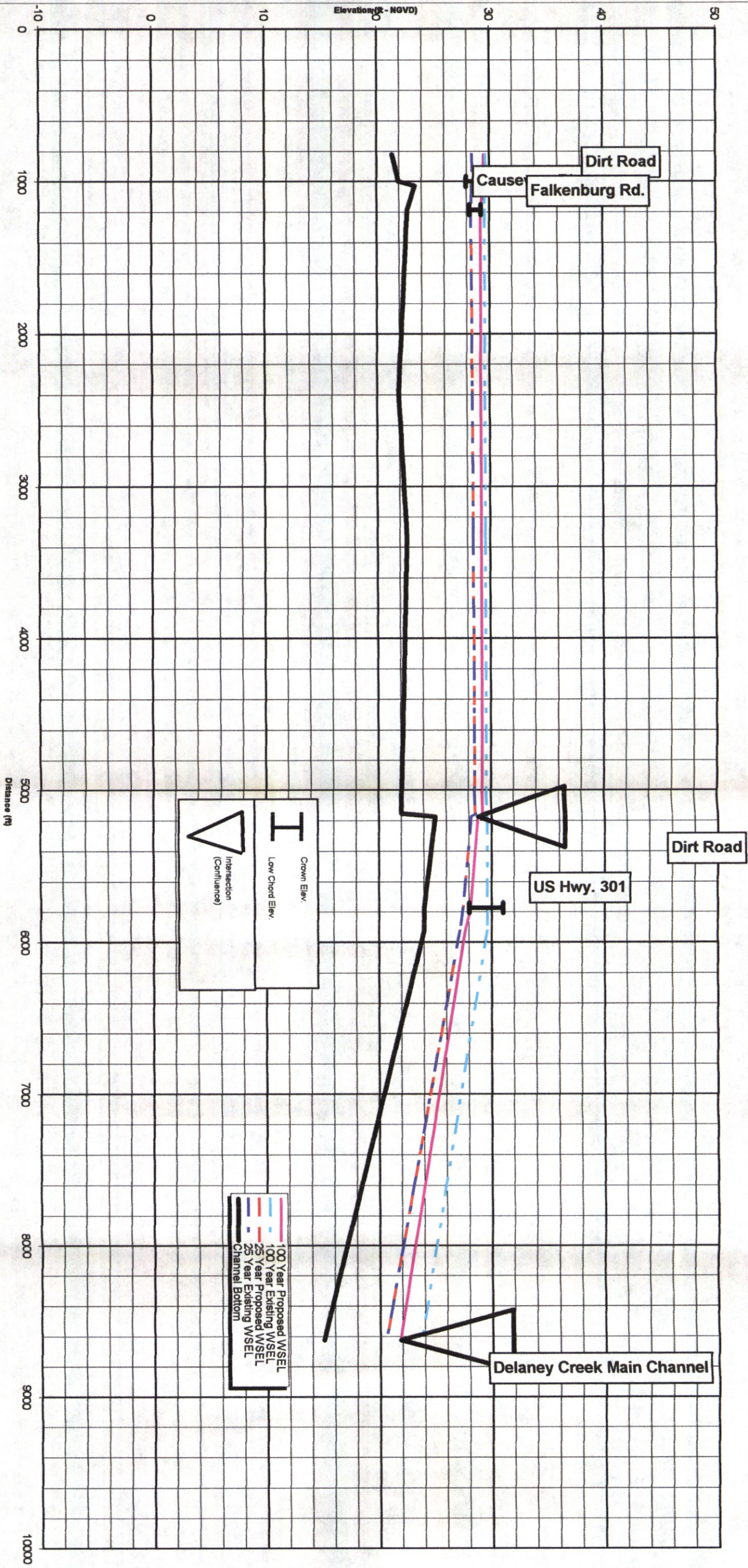


DELANEY CREEK AREA

Computed Water Surface Profile
September 2000

Exhibit 13-2d

Existing vs Proposed Condition Model
Delaney Popoff Canal Main Channel
Sheet 4 of 4

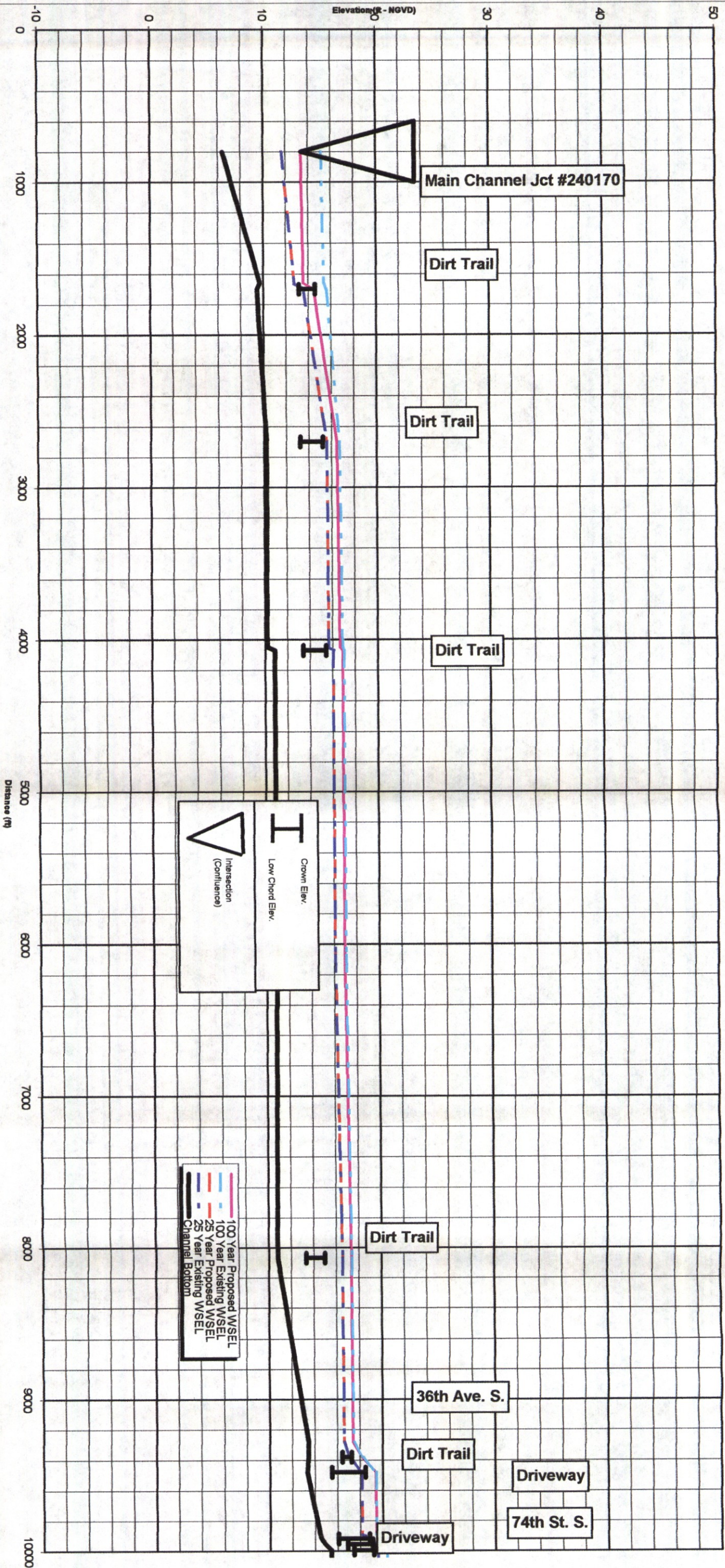


DELANEY CREEK AREA

Computed Water Surface Profile
September 2000

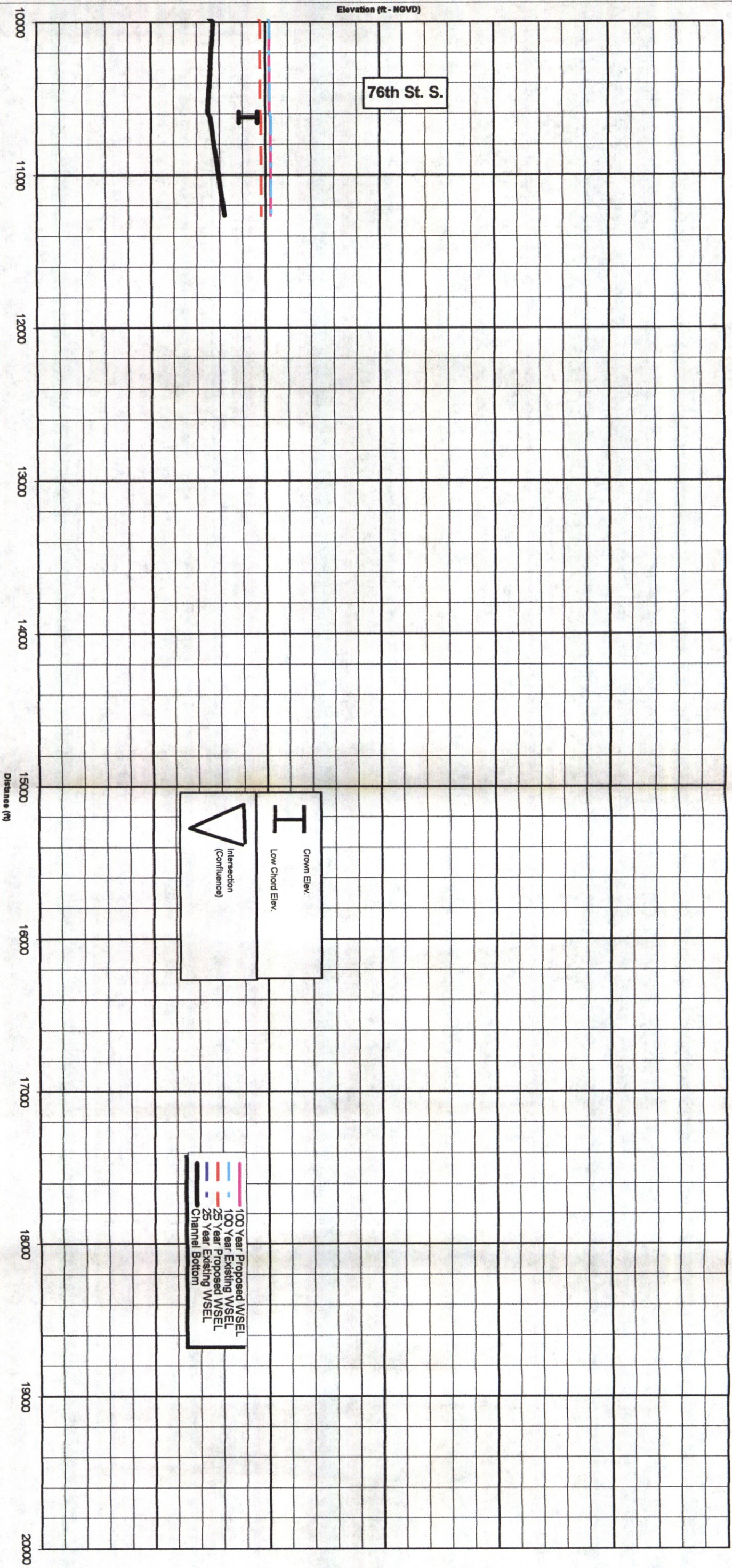
Exhibit 13-2e

Existing vs Proposed Condition Model
Delaney Popoff Canal/Evergreen Estates System
Sheet 1 of



DELANEY CREEK AREA
Computed Water Surface Profile
September 2000

Exhibit 13-2f
Existing vs Proposed Condition Model
Delaney Popoff Canal/Tributary "A" -243000
Sheet 1 of

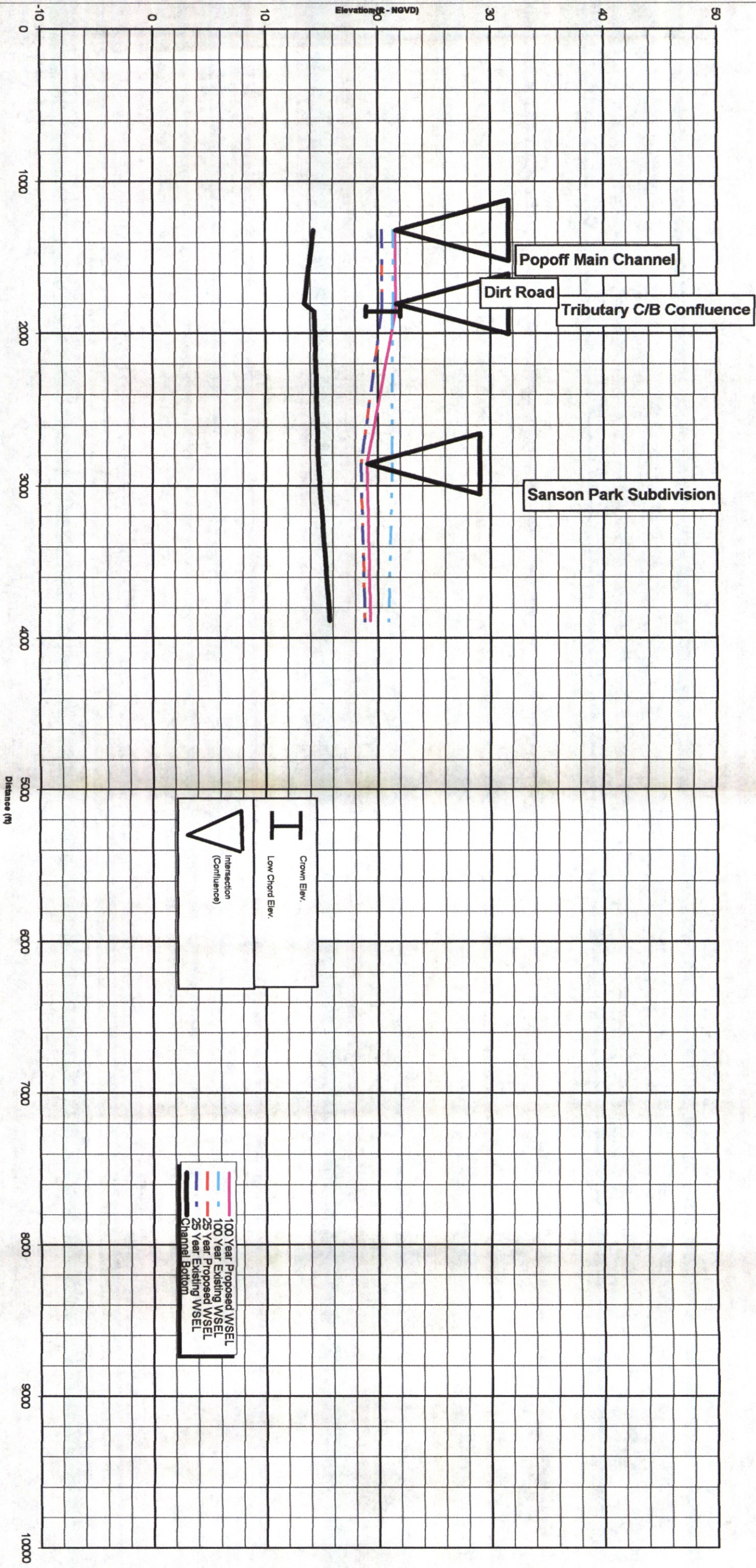


DELANEY CREEK AREA

Computed Water Surface Profile
September 2000

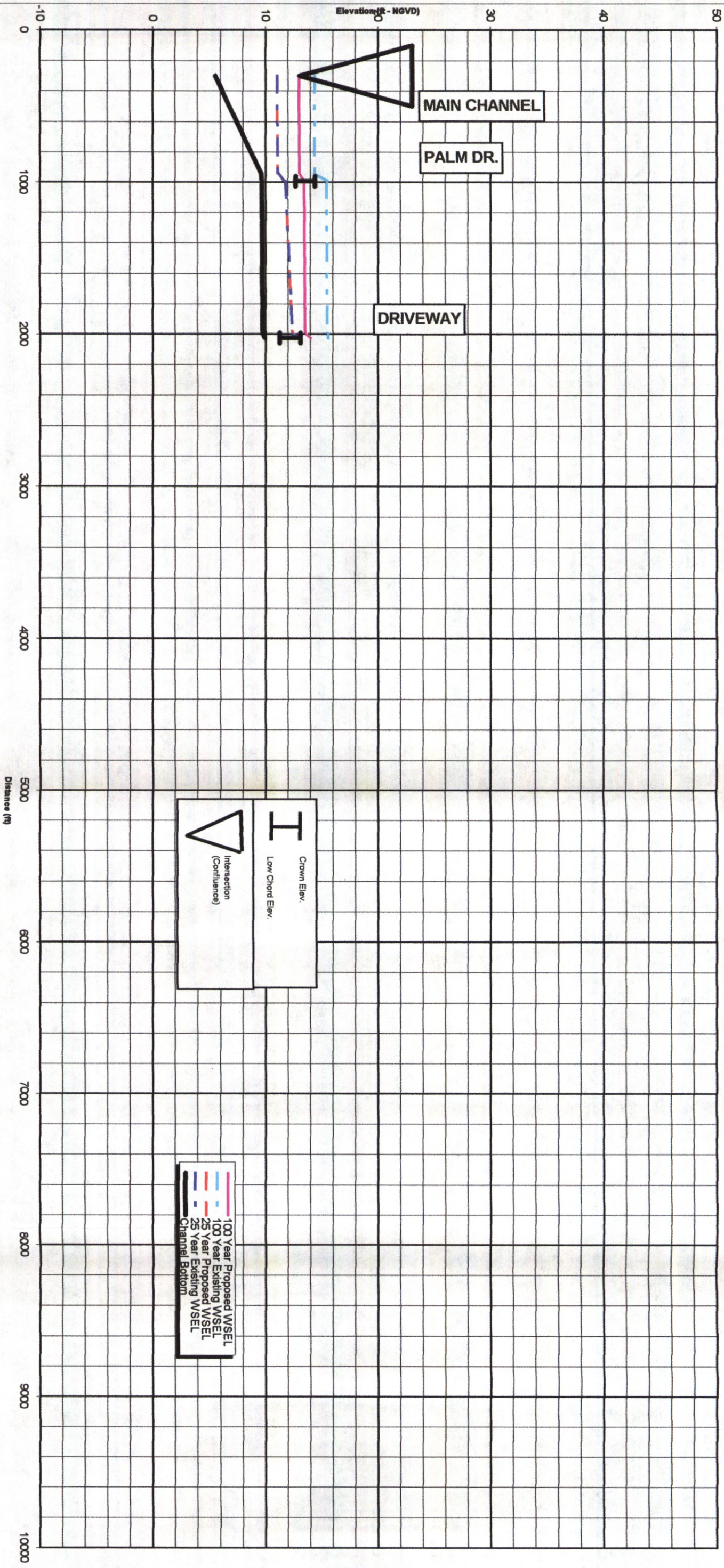
Exhibit 13-2g

Existing vs Proposed Condition Model
Delaney Popoff Canal/Tributary "A" -243000
Sheet 2 of



DELANEY CREEK AREA
Computed Water Surface Profile
September 2000

Exhibit 13-2h
Existing vs Proposed Condition Model
Delaney Popoff Canal/ Tributary "B"-Sanson Park
Sheet 1 of



DELANEY CREEK AREA

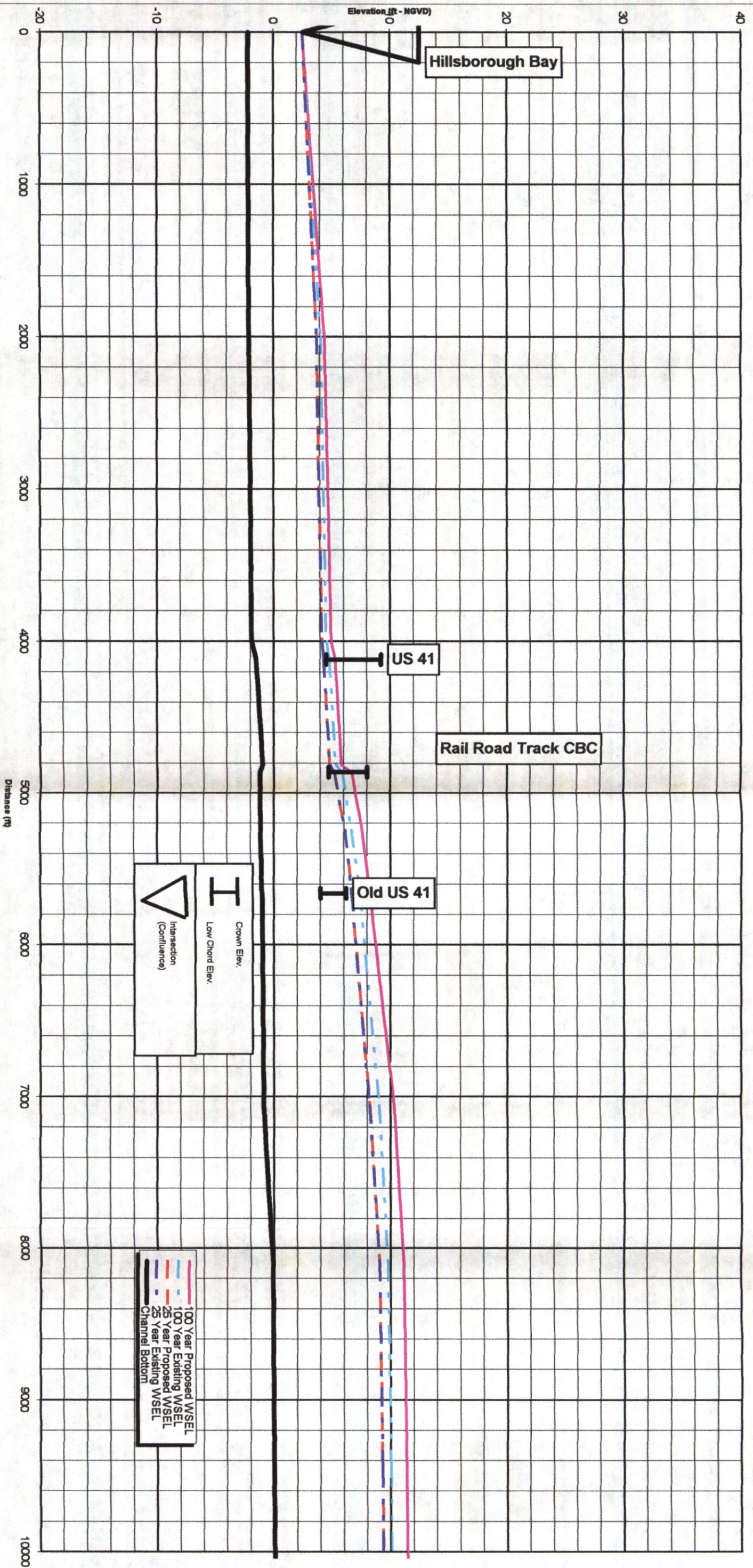
Computed Water Surface Profile

September 2000

Exhibit 13-2i

Existing vs Proposed Condition Model
Delaney Popoff Canal/Tributary "F"

Sheet 1 of



DELANEY CREEK AREA

Computed Water Surface Profile

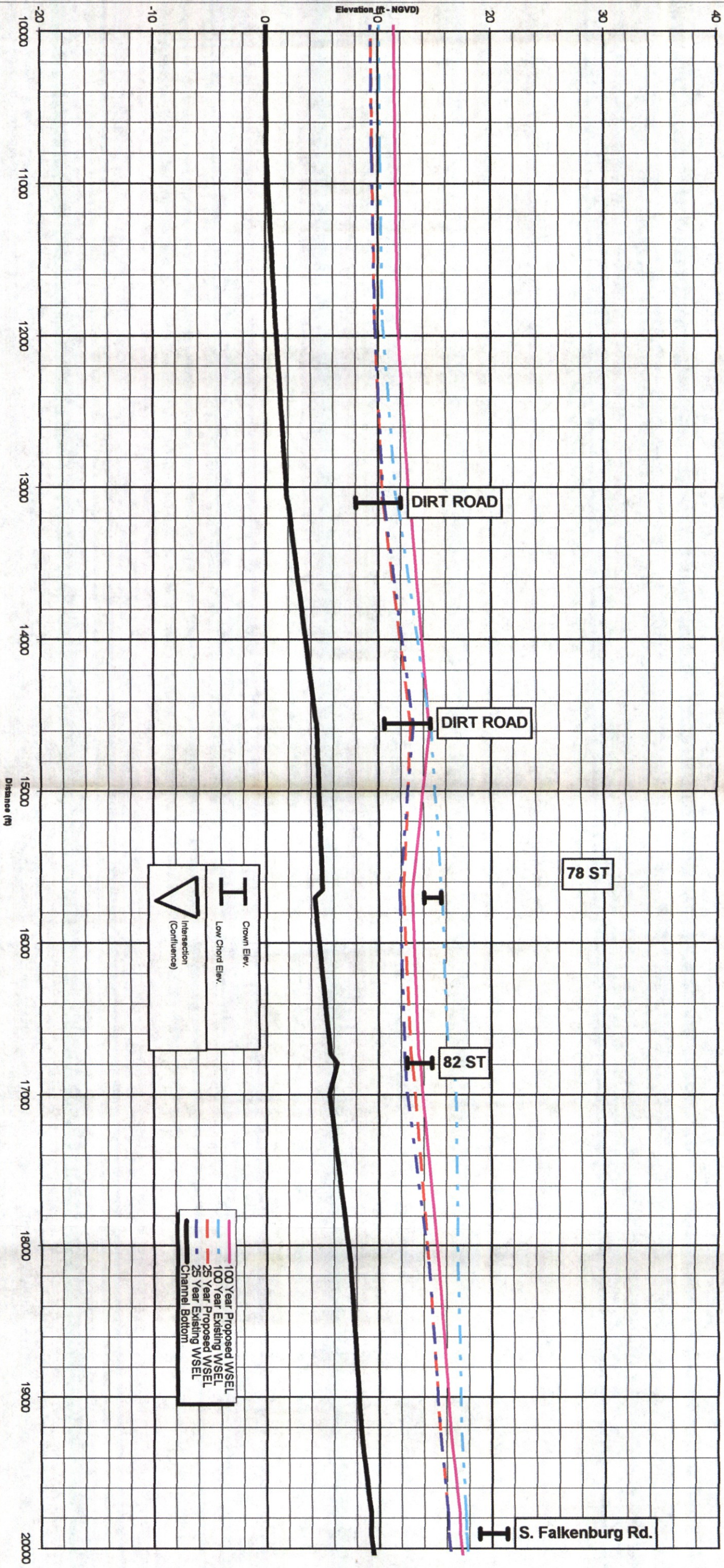
September 2000

Exhibit 13-3a

Existing vs Proposed Condition Model

North Archie Creek/ Main Channel

Sheet 1 of 4

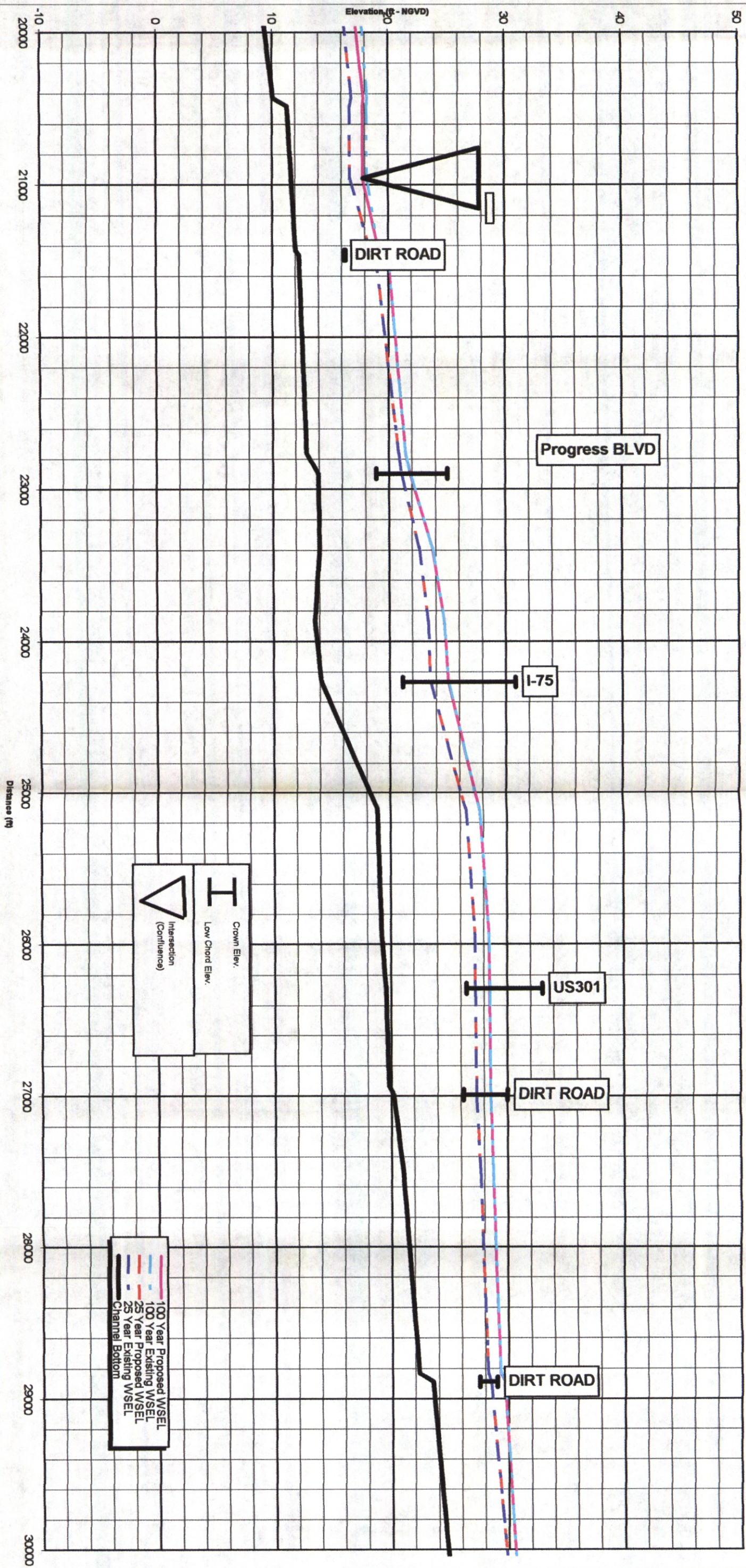


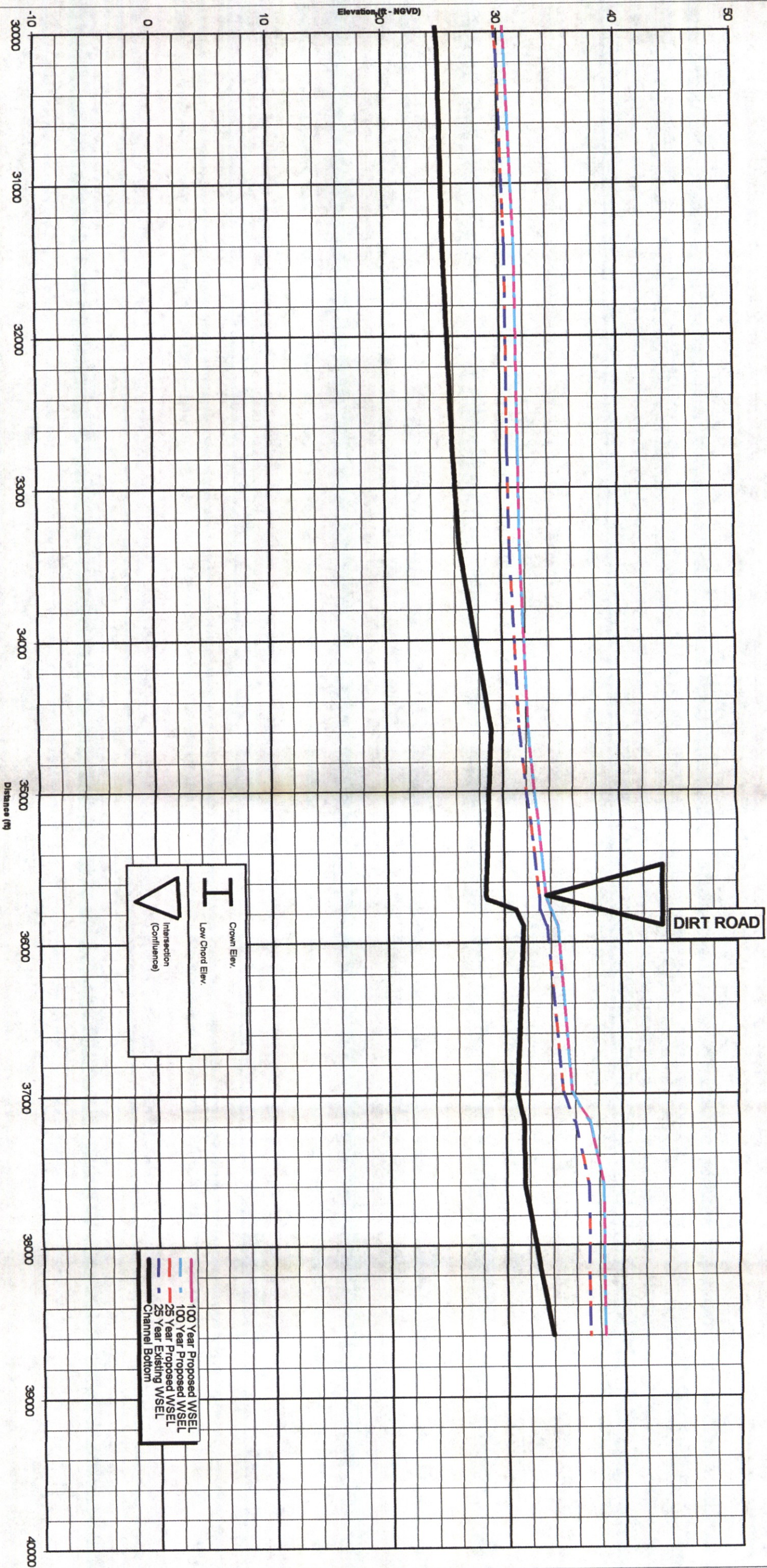
DELANEY CREEK AREA

Computed Water Surface Profile
September 2000

Exhibit 13-3b

Existing vs Proposed Condition Model
North Archie Creek/ Main Channel





DELANEY CREEK AREA

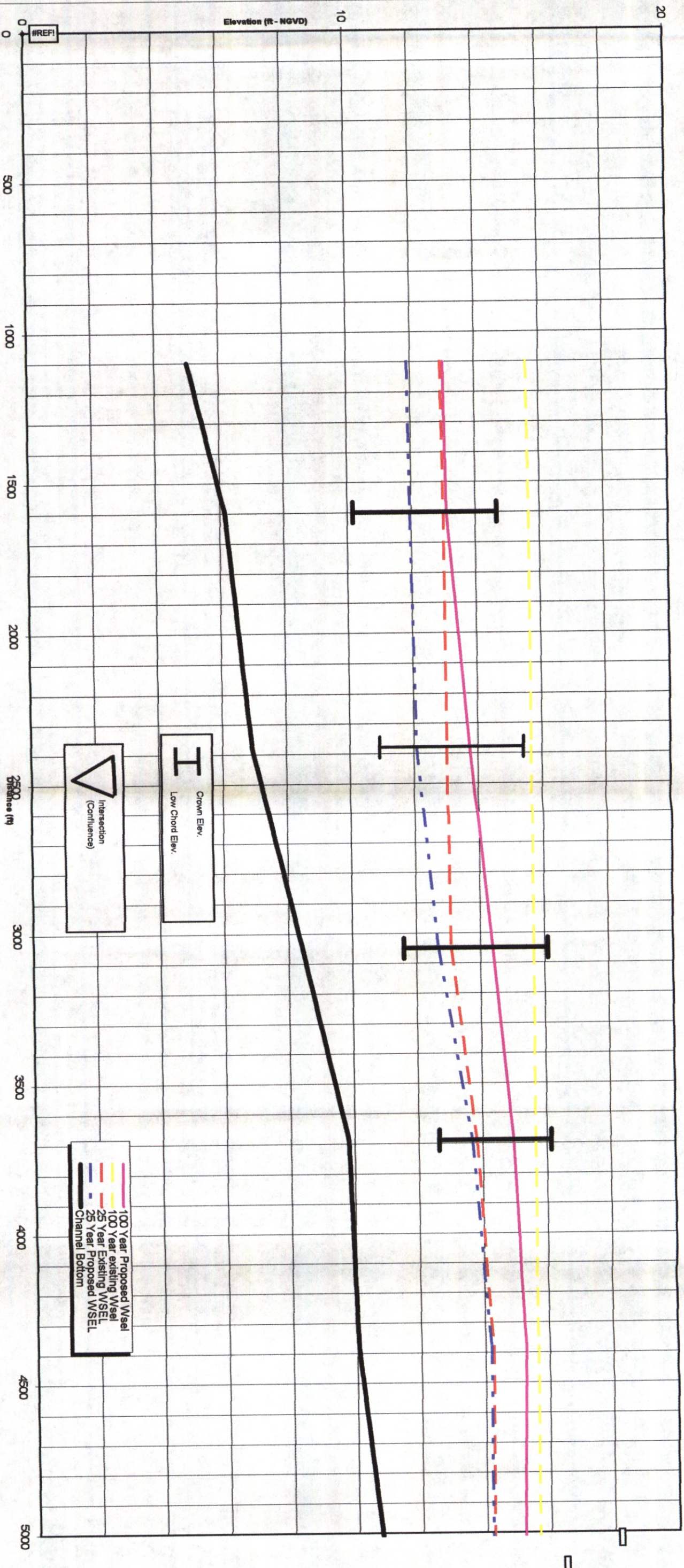
Computed Water Surface Profile

September 2000

Exhibit 13-3d

Existing vs Proposed Condition Model
North Archie Creek/ Main Channel

Sheet 4 of 4



Delaney Creek Watershed

Computed Water Surface Profile

August 2000

Exhibit 13-3e

Comparison of Water Surface Profiles

North Archie Creek Sub-watershed/ Tributary "A"

Sheet 1 of



Delaney Creek Watershed

Computed Water Surface Profile

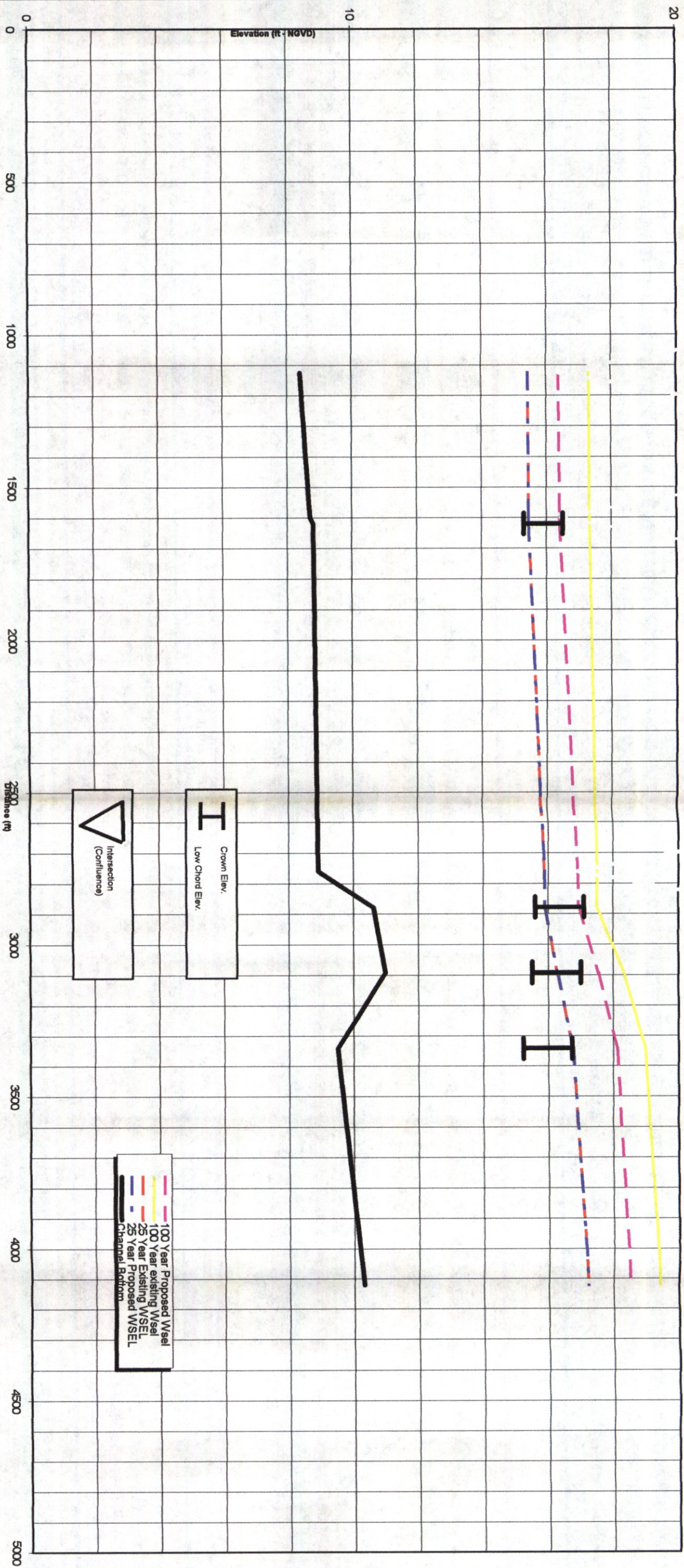
August 2000

Exhibit 13-3f

Comparison of Water Surface Profiles

North Archie Creek Sub-watershed/ Tributary "B"

Sheet 1 of



Delaney Creek Watershed

Computed Water Surface Profile

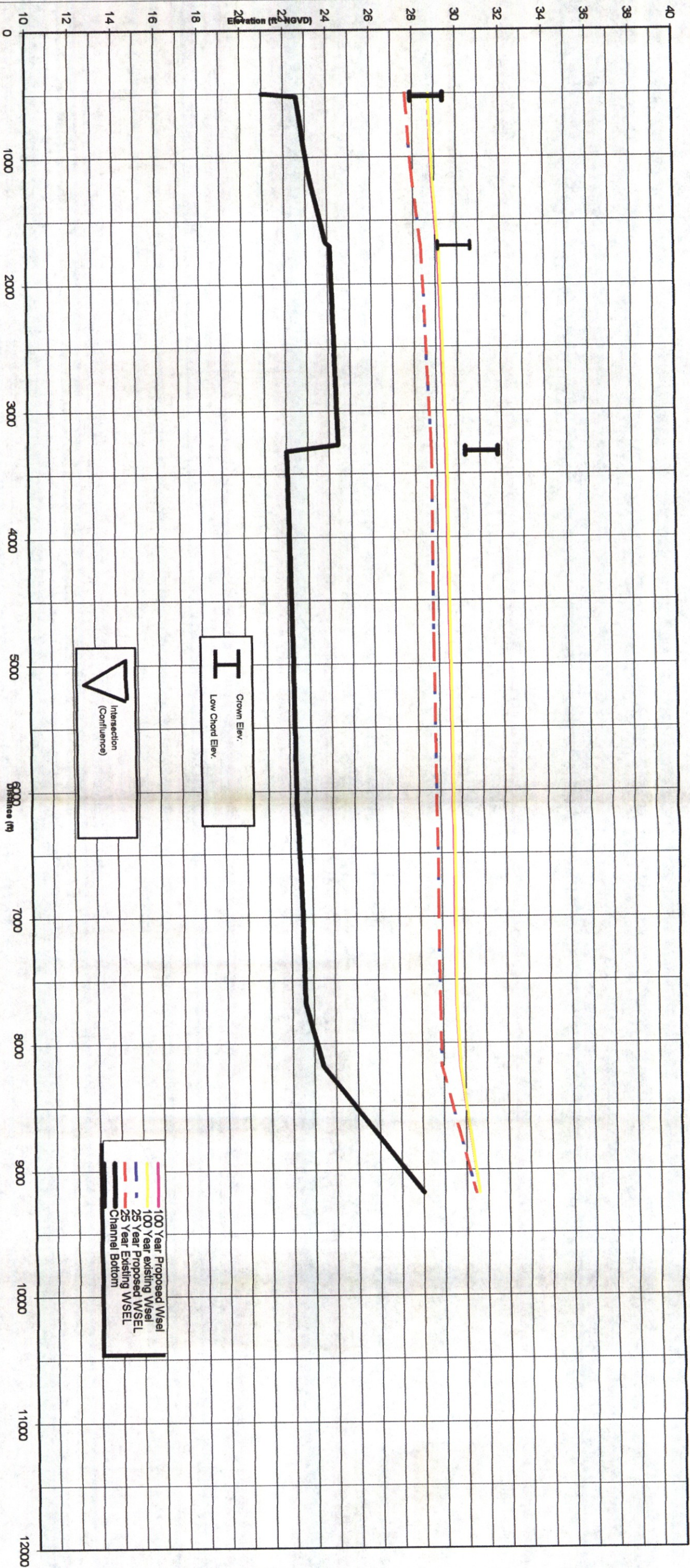
July 2000

Exhibit 13-6g

Comparison of Water Surface Profiles

North Archie Creek Sub-watershed/ Tributary "C"

Sheet 1 of



Delaney Creek Watershed

Computed Water Surface Profile

August 2000

Exhibit 13-6h

Comparison of Water Surface Profiles

North Archie Creek Sub-watershed/ Tributary "D"

Sheet 1 of

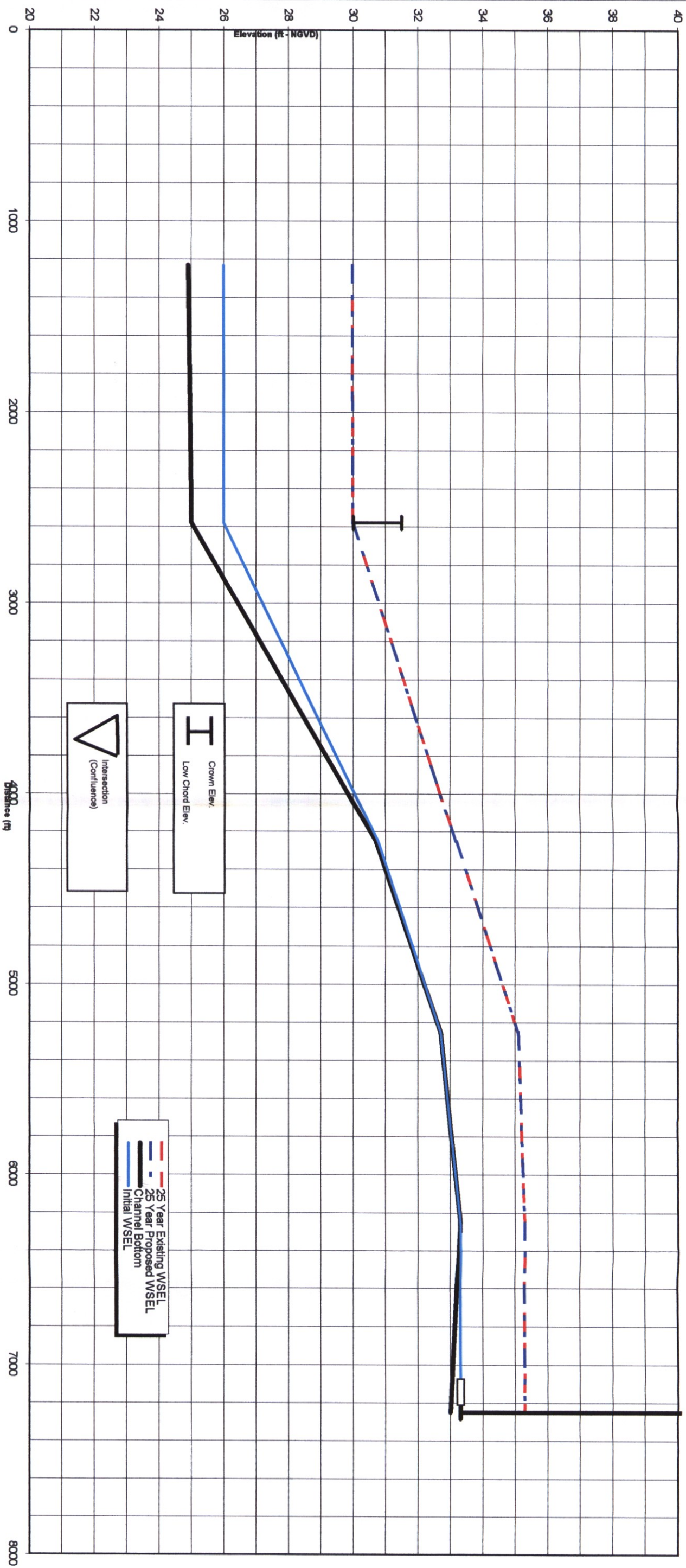


Delaney Creek Watershed

Computed Water Surface Profile
August 2000

Exhibit 13-6i

Comparison of Water Surface Profiles
North Archie Creek Sub-watershed/ Tributary "E"
Sheet 1 of



North Archie Creek Watershed

Computed Water Surface Profile

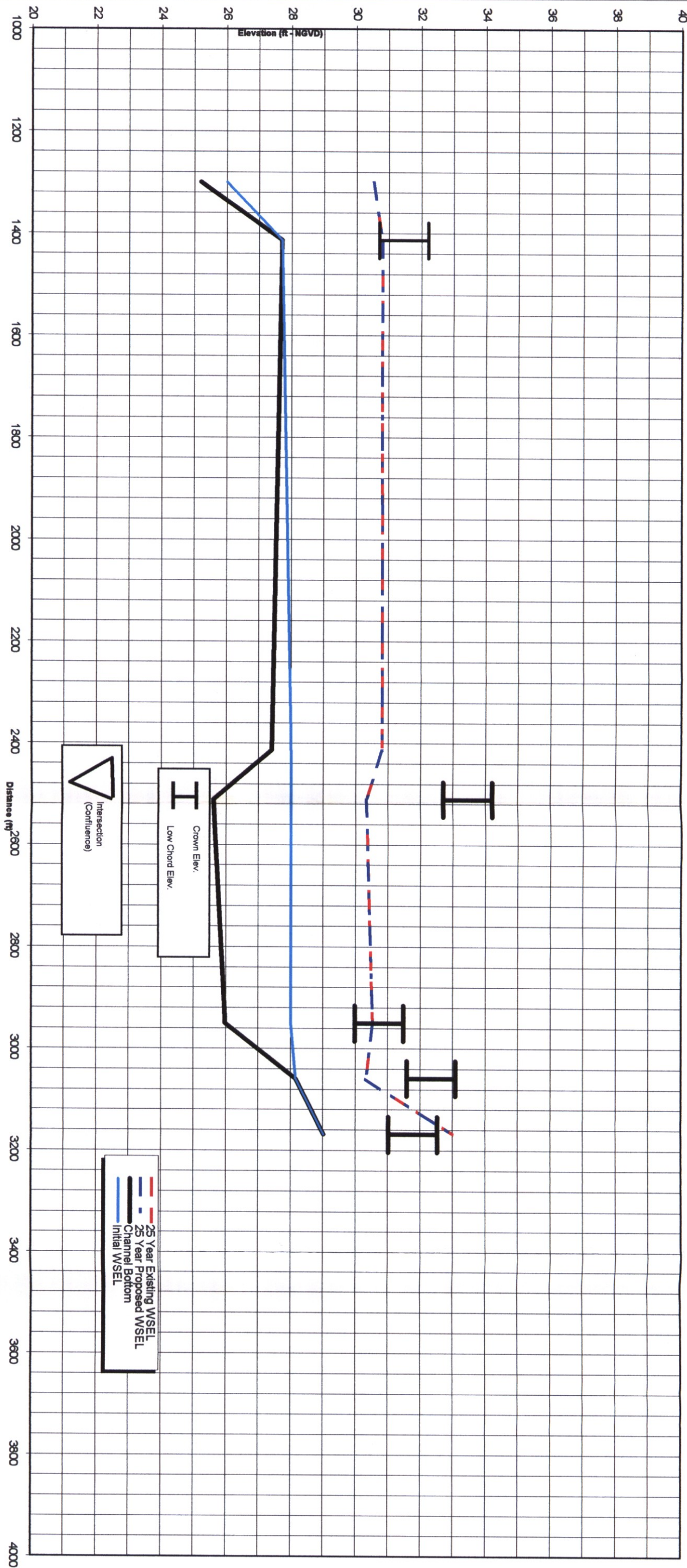
August 2000

Exhibit 13-60

Comparison of Water Surface Profiles

North Archie Creek- Tributary "F"

Sheet 1 of

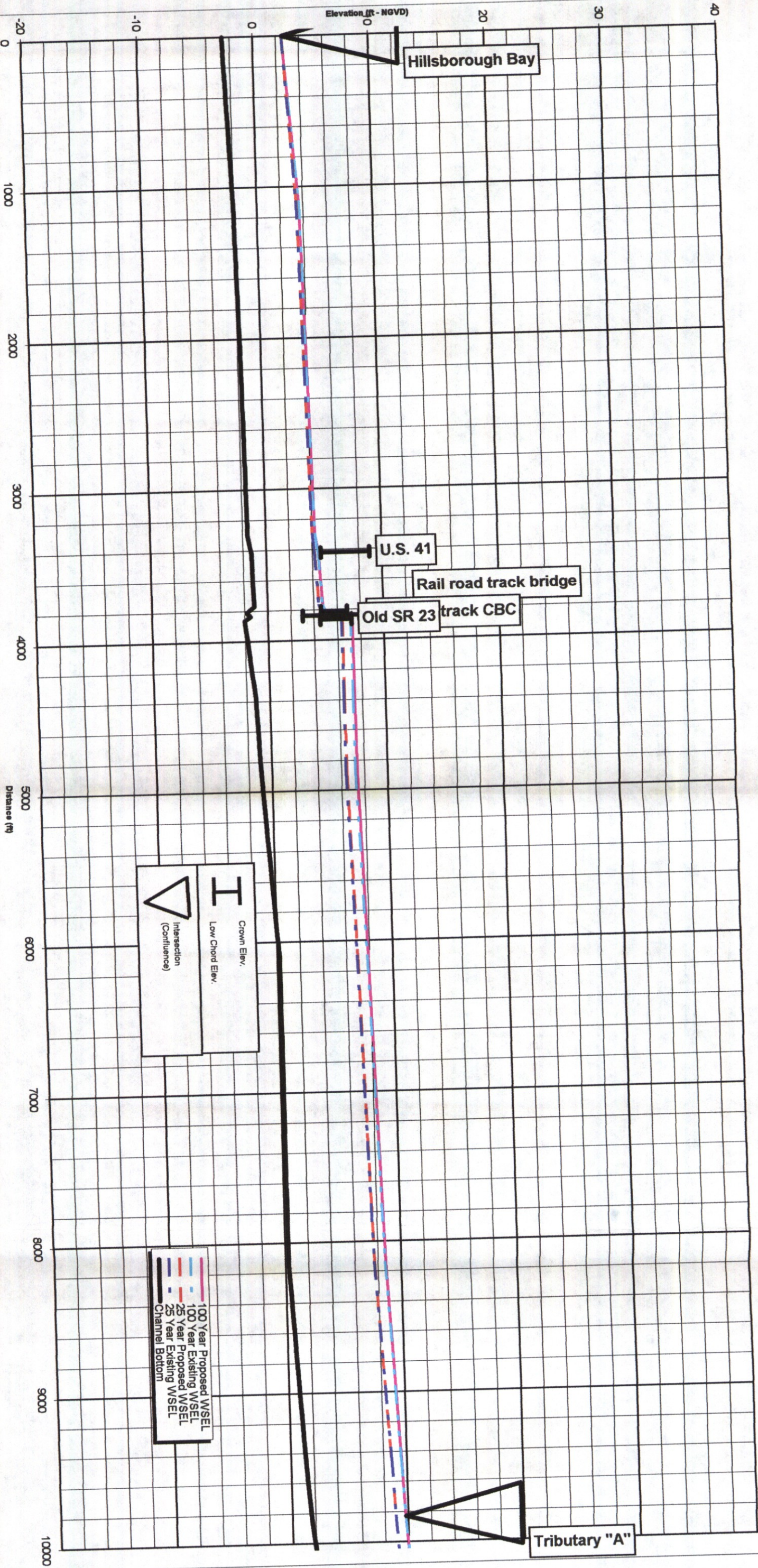


North Archie Creek Watershed

Computed Water Surface Profile
August 2000

Exhibit 13-6p

Comparison of Water Surface Profiles
North Archie Creek- Tributary "G"
Sheet 1 of



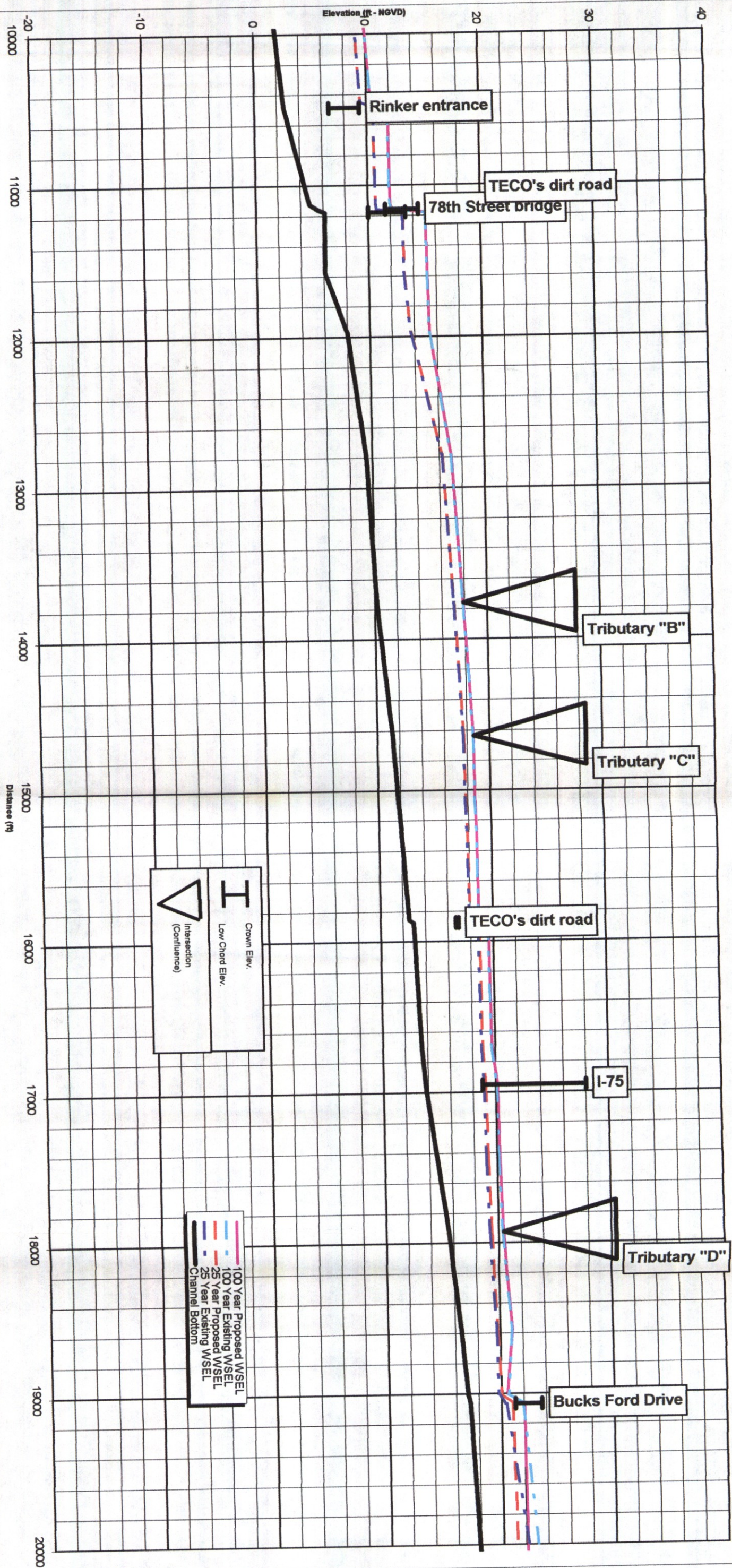
DELANEY CREEK AREA

Computed Water Surface Profile
September 2000

Exhibit 13-4a

Existing vs Proposed Condition Model

Archie Creek Main Channel

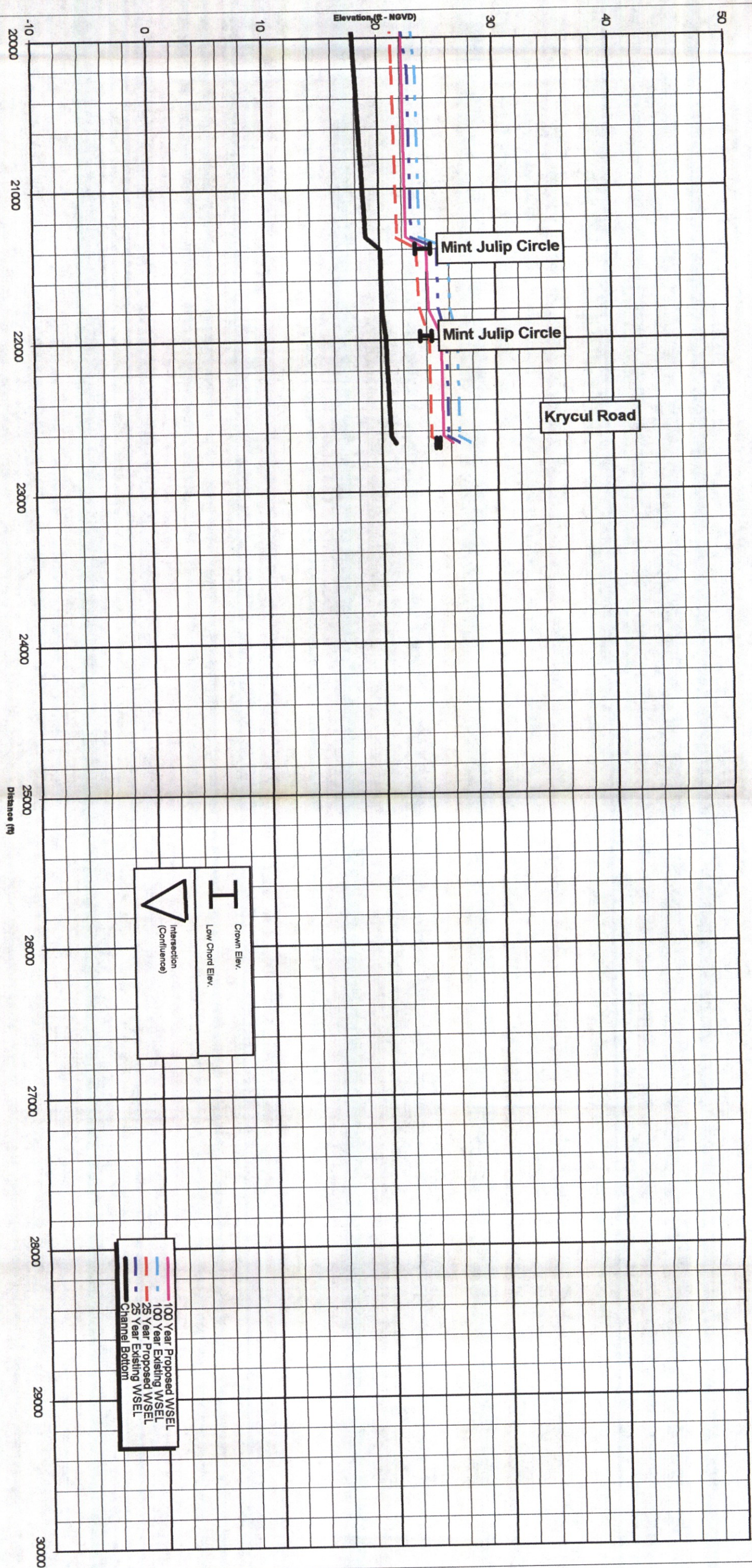


DELANEY CREEK AREA

Computed Water Surface Profile
September 2000

Exhibit 13-4a

Existing vs Proposed Condition Model
Archie Creek Main Channel
Sheet 2 of 3

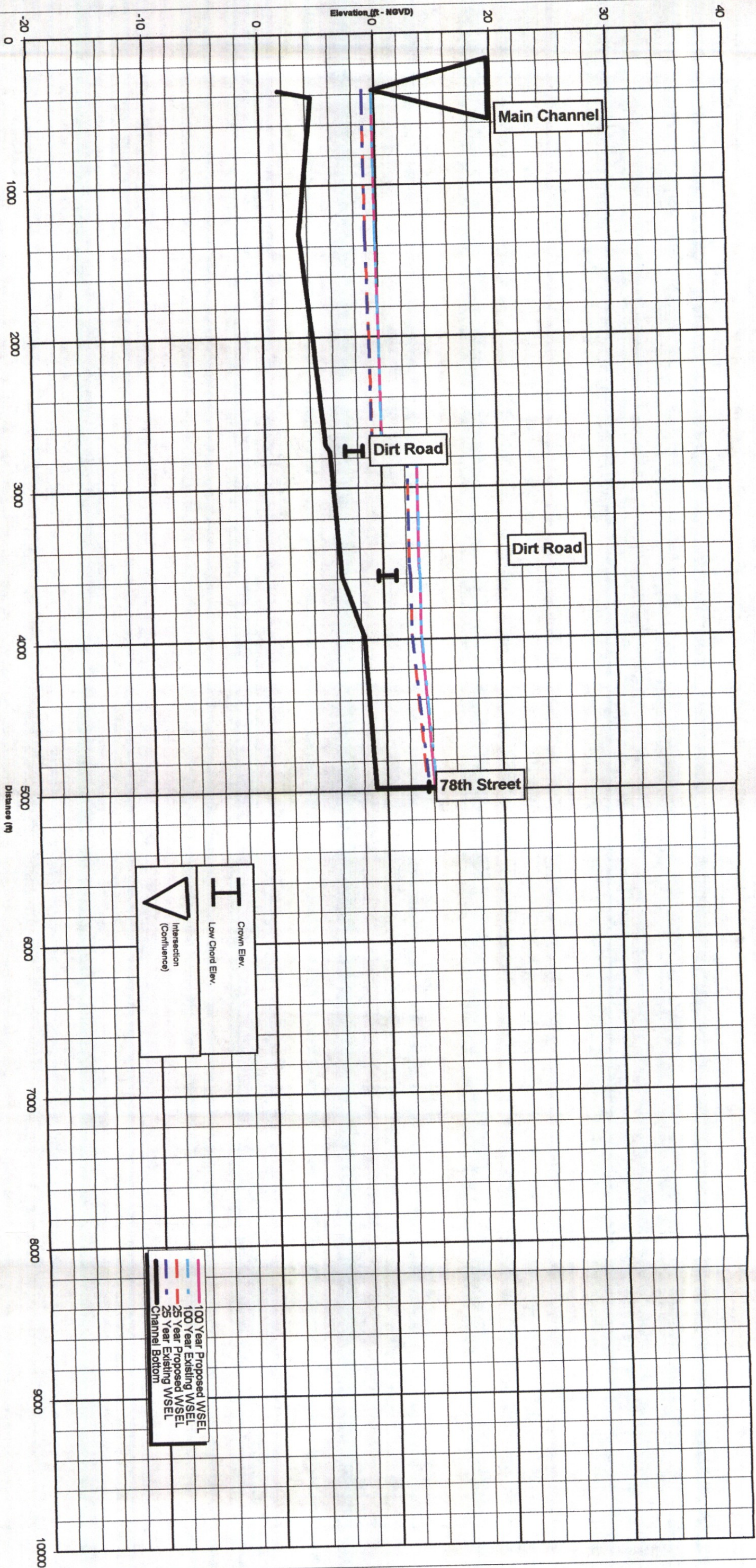


DELANEY CREEK AREA

Computed Water Surface Profile
September 2000

Exhibit 13-4a

Existing vs Proposed Condition Model
Archie Creek Main Channel
Sheet 3 of 3



DELANEY CREEK AREA

Computed Water Surface Profile

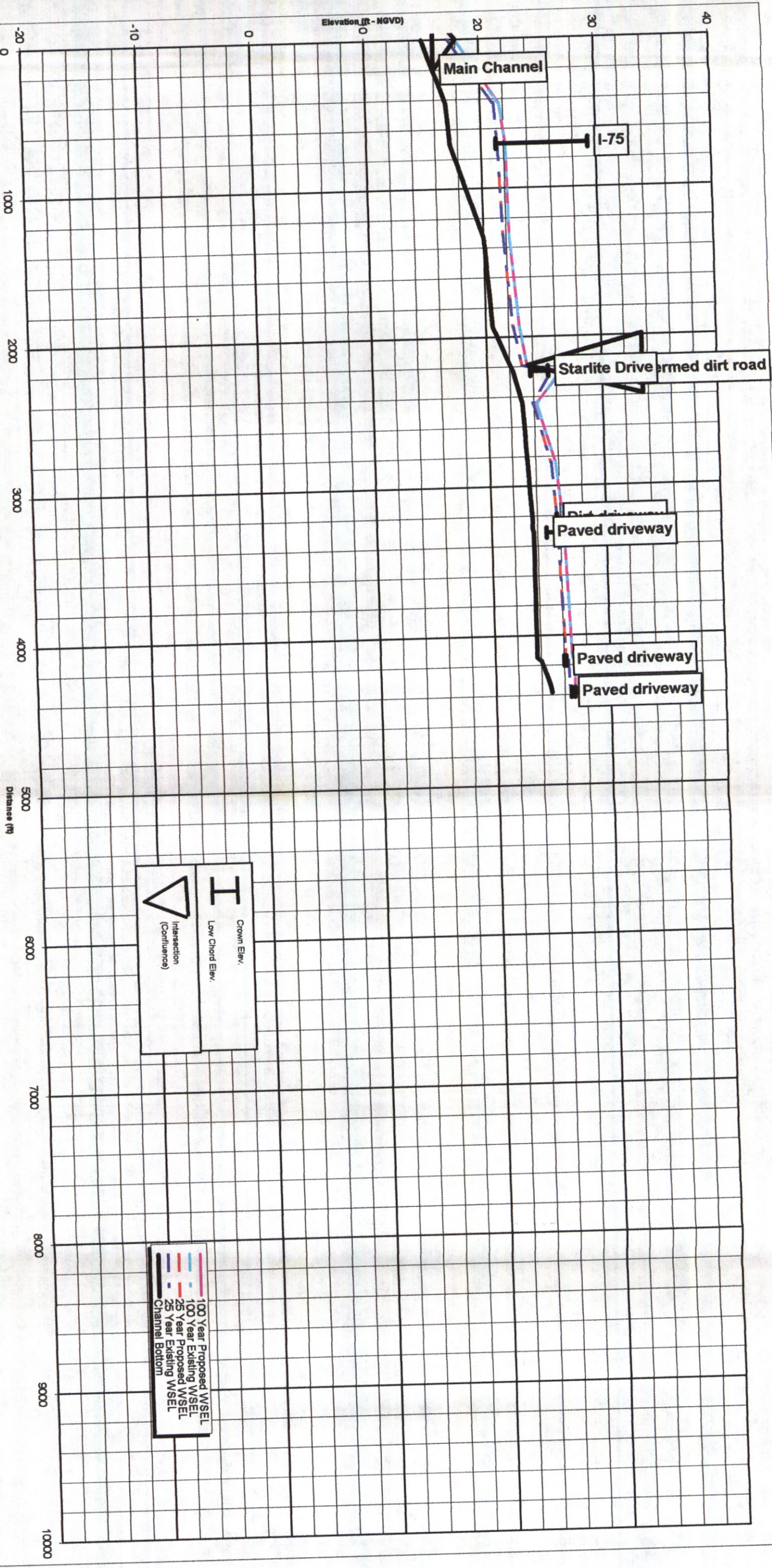
September 2000

Exhibit 13-4e

Existing vs Proposed Condition Model

Archie Creek -Tributary A

Sheet 1 of 1

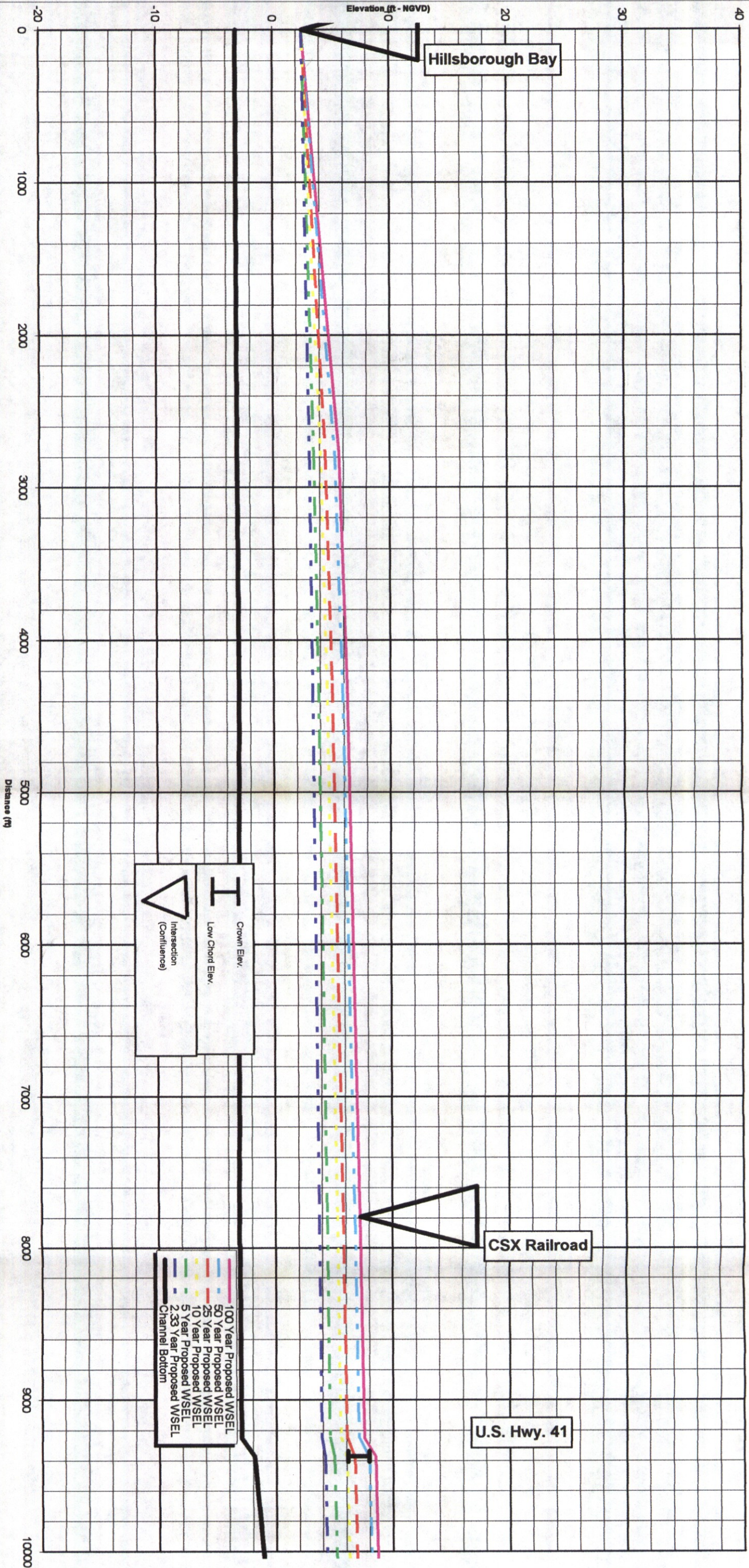


DELANEY CREEK AREA

Computed Water Surface Profile
September 2000

Exhibit 13-4f

Existing vs Proposed Condition Model
Archie Creek - Tributary F

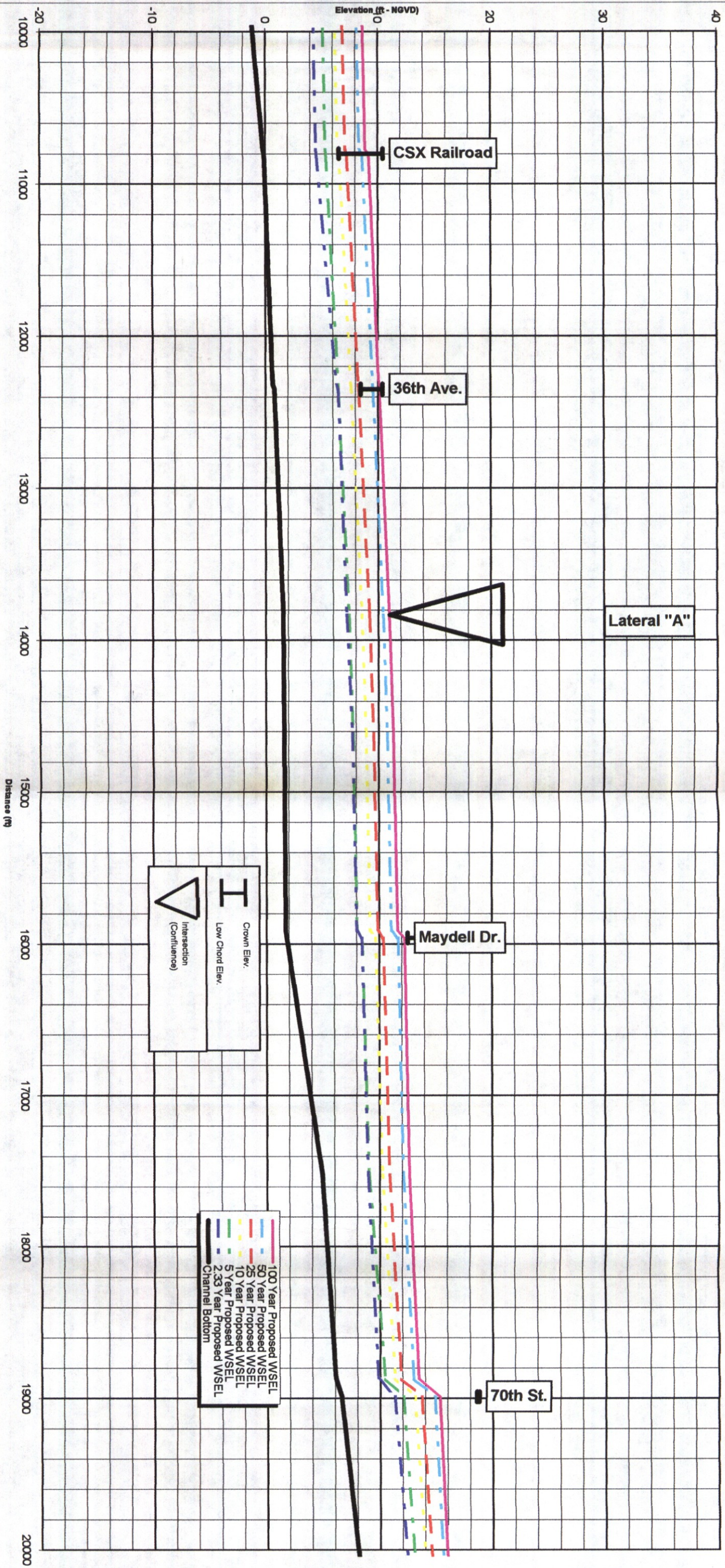


DELANEY CREEK AREA

Computed Water Surface Profile
September 2000

Exhibit 15-1a

Proposed Condition Model
Delaney Creek / Main Channel
Sheet 1 of 5

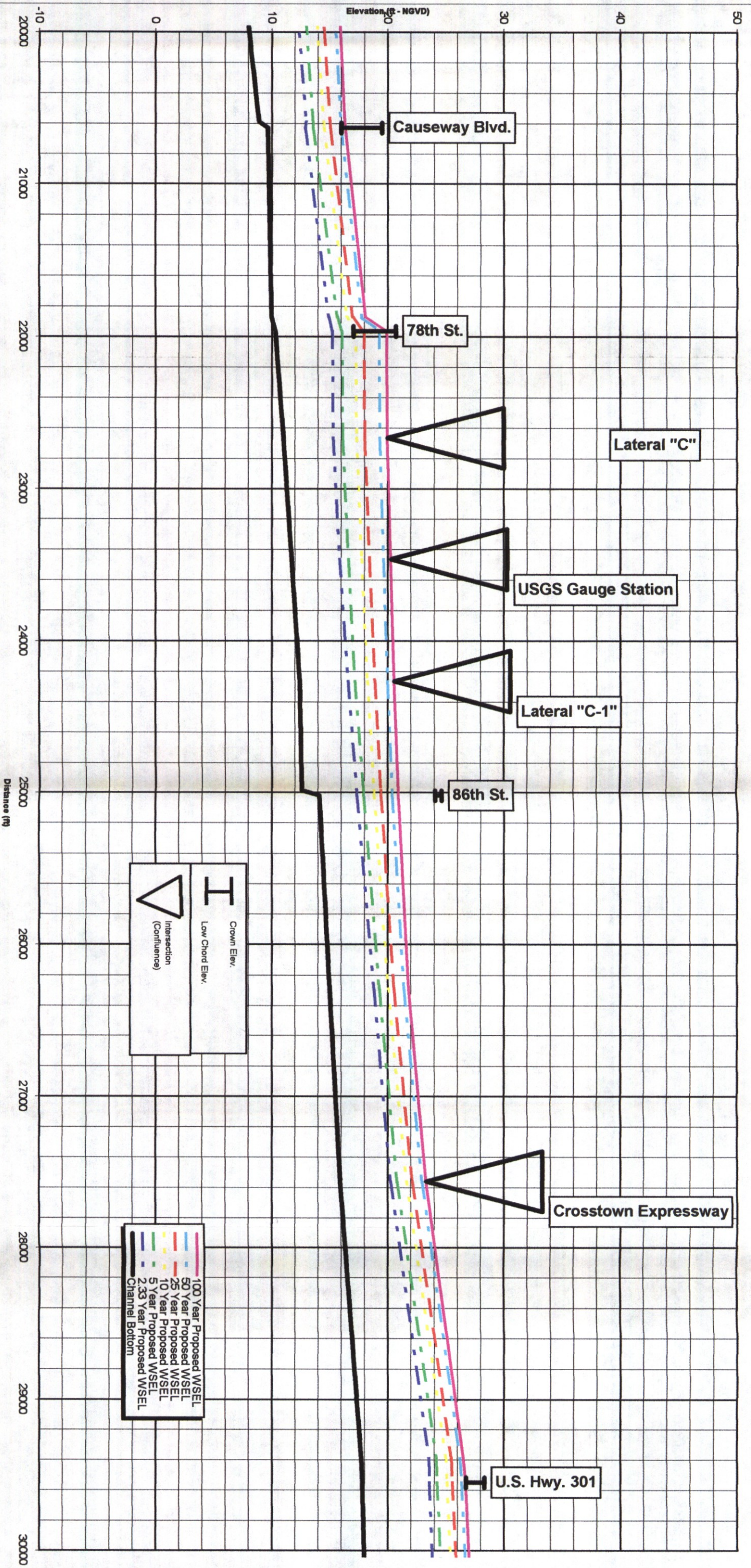


DELANEY CREEK AREA

Computed Water Surface Profile
September 2000

Exhibit 15-1b

Proposed Condition Model
Delaney Creek / Main Channel
Sheet 2 of 6

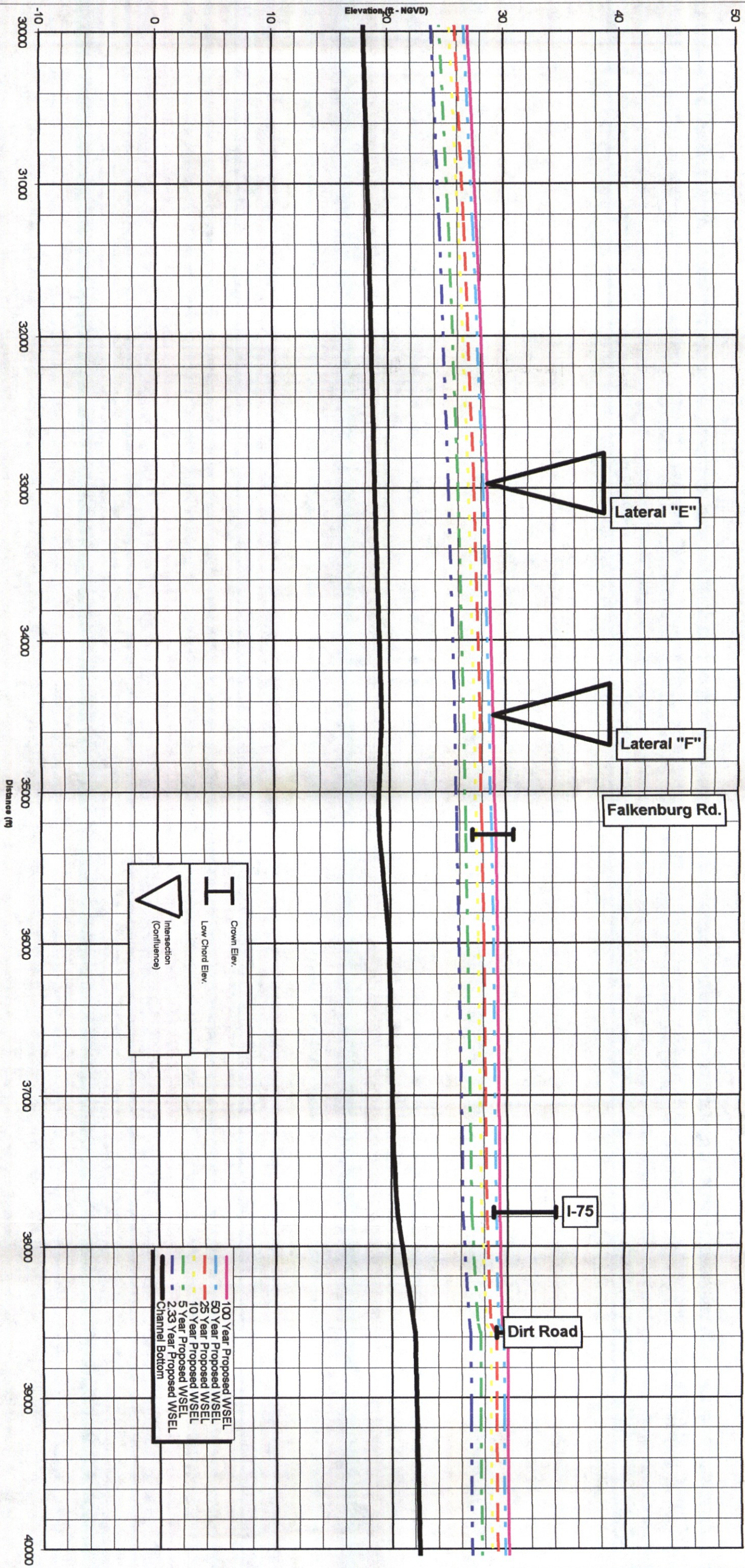


DELANEY CREEK AREA

Computed Water Surface Profile
September 2000

Exhibit 15-1c

Proposed Condition Model
Delaney Creek / Main Channel
Sheet 3 of 6

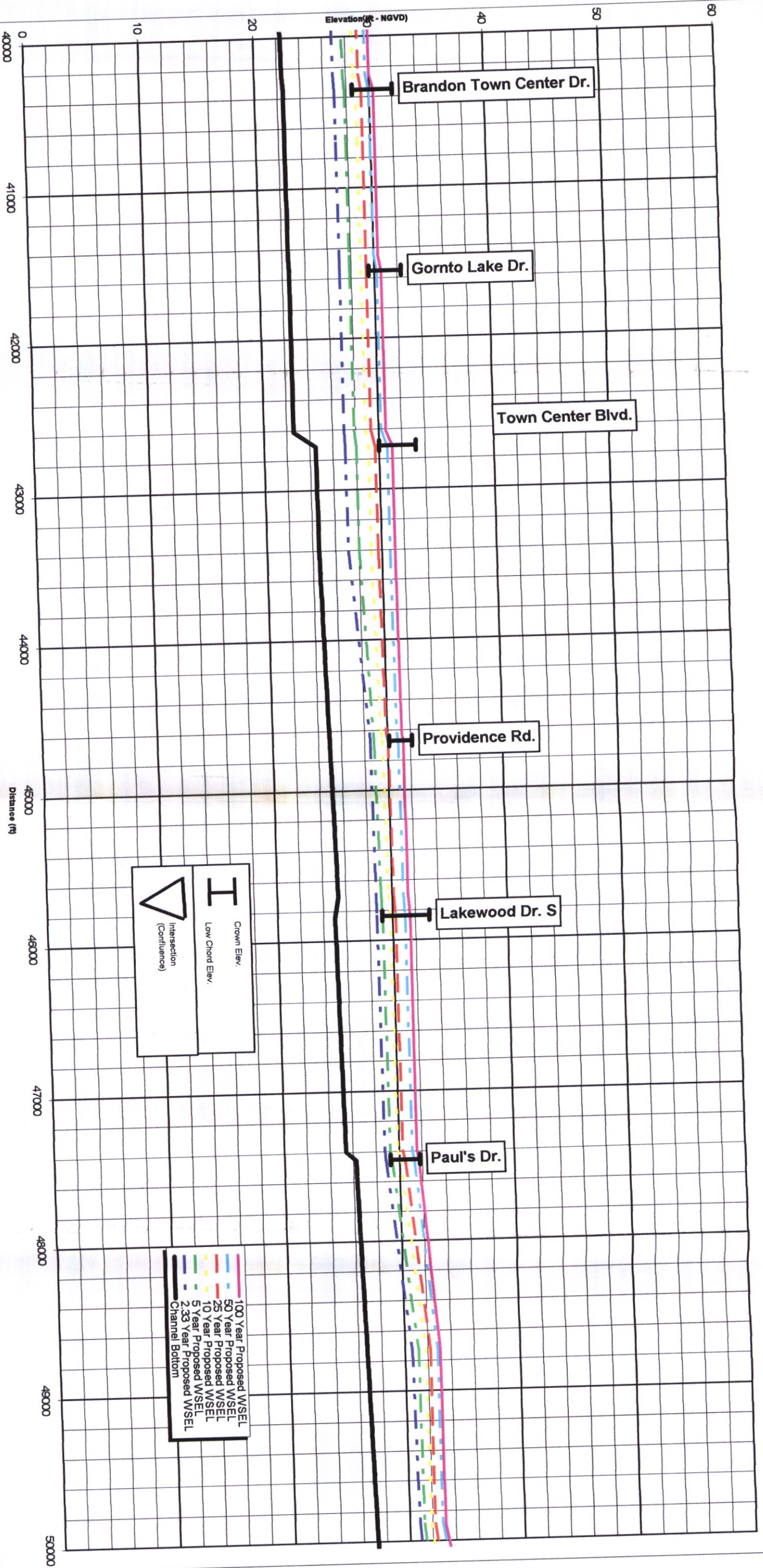


DELANEY CREEK AREA

Computed Water Surface Profile
September 2000

Exhibit 15-1d

Proposed Condition Model
Delaney Creek / Main Channel
Sheet 4 of 6



DELANEY CREEK AREA

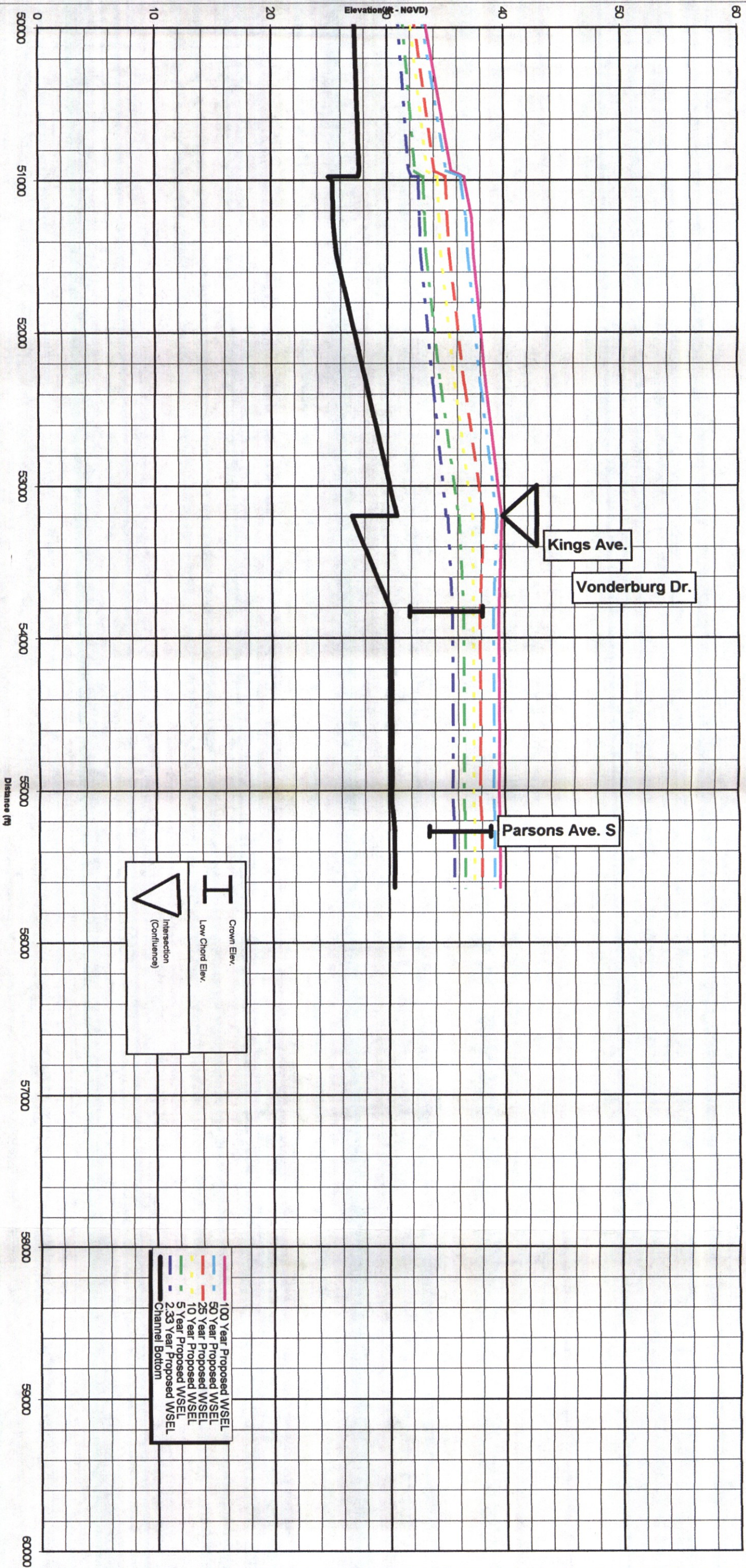
Computed Water Surface Profile

September 2000

Exhibit 15-1e

Proposed Condition Model
Delaney Creek / Main Channel

Sheet 4 of 6

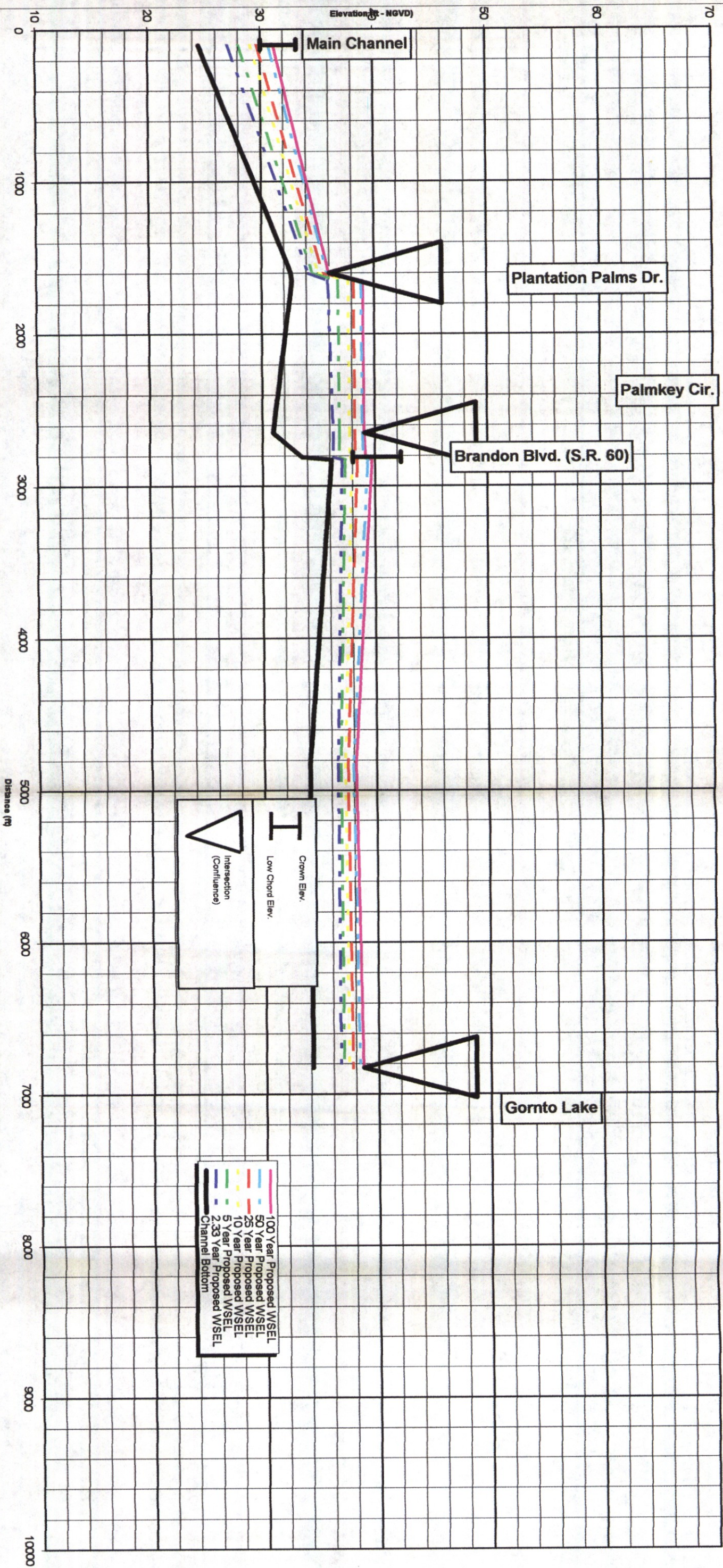


DELANEY CREEK AREA

Computed Water Surface Profile
September 2000

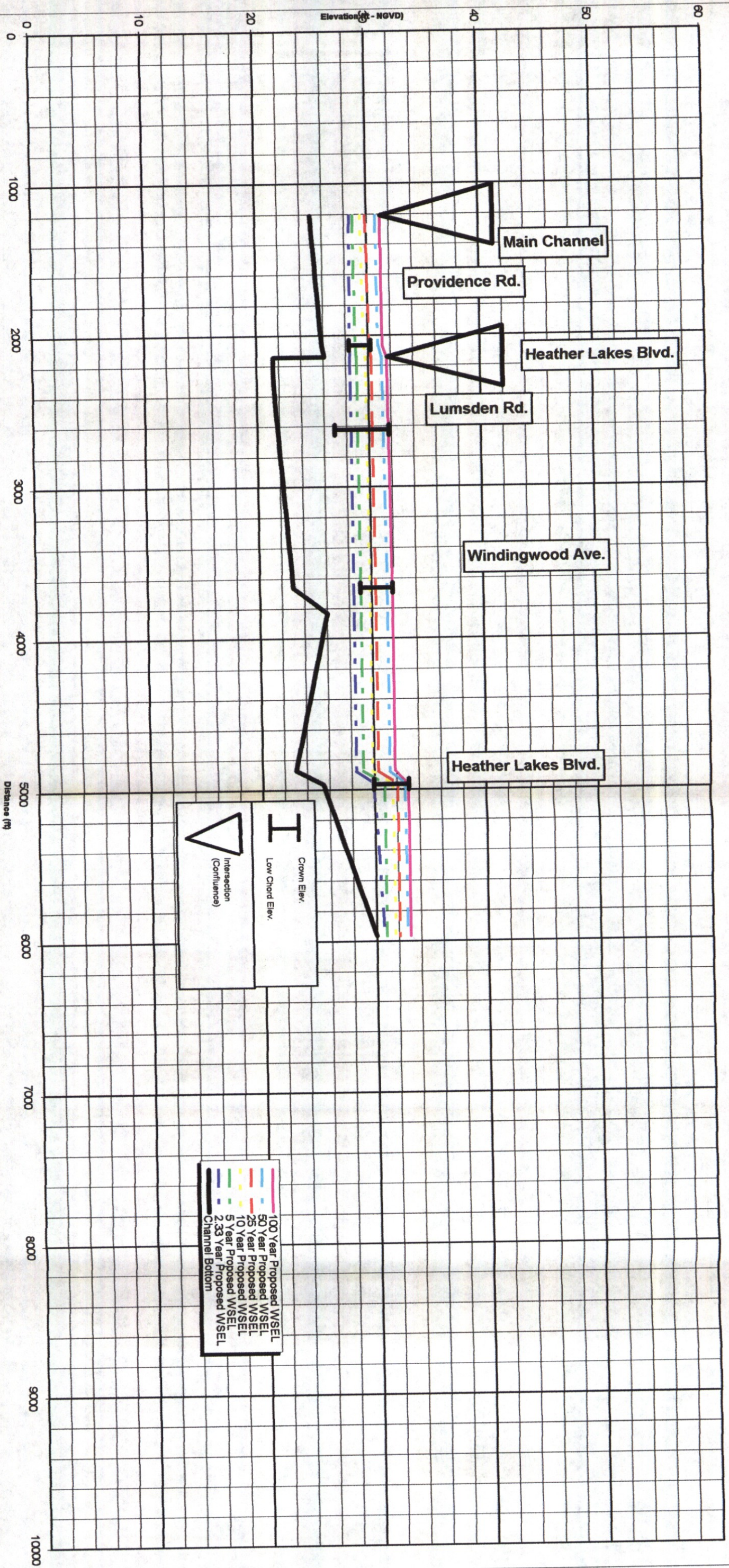
Exhibit 15-1f

Proposed Condition Model
Delaney Creek / Main Channel
Sheet 4 of 6



DELANEY CREEK AREA
Computed Water Surface Profile
September 2000

Exhibit 15-1g
Proposed Condition Model
Delaney Creek / Gornto Lake
Sheet 1 of



DELANEY CREEK AREA

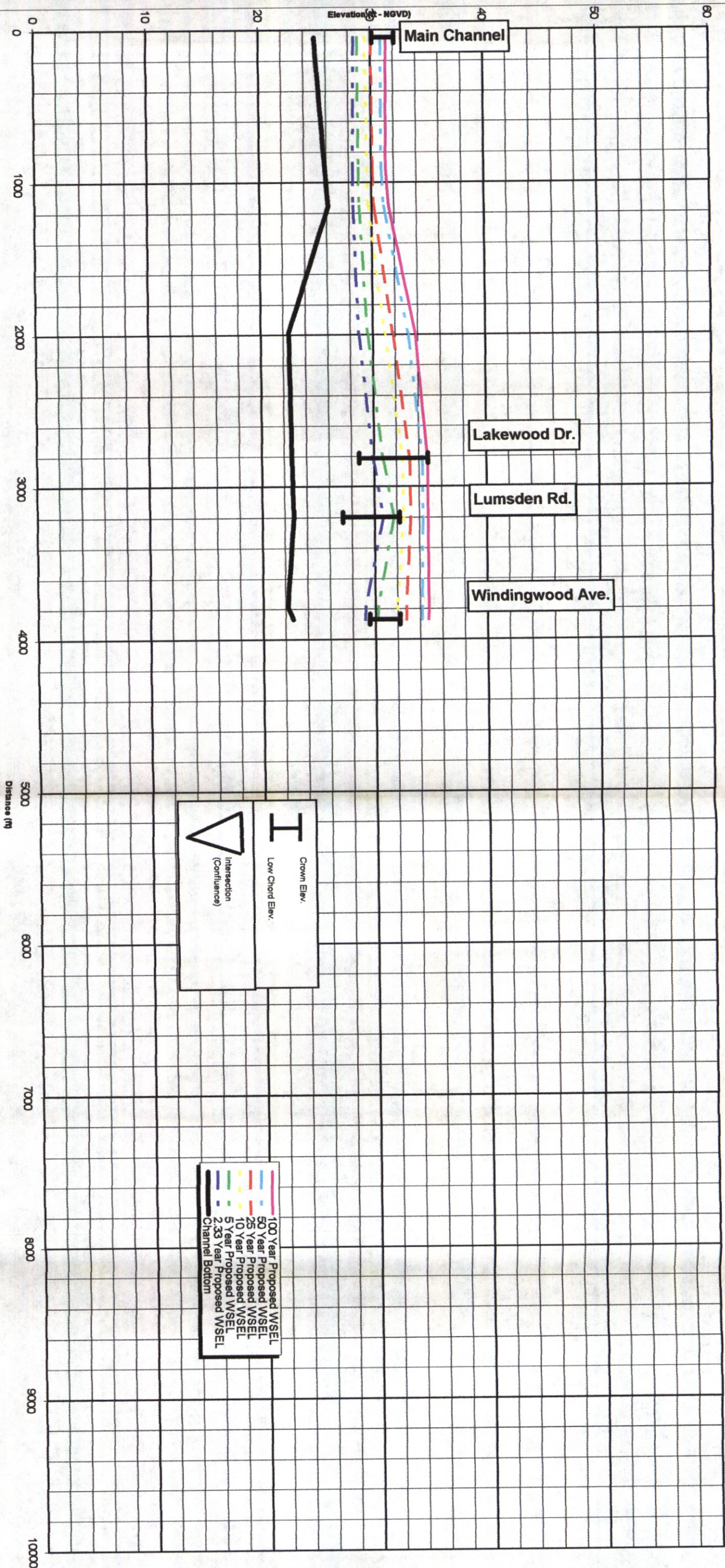
Computed Water Surface Profile

September 2000

Exhibit 15-1h

Proposed Condition Model
Delaney Creek / Heather Lakes Lateral - East

Sheet 1 of



DELANEY CREEK AREA

Computed Water Surface Profile

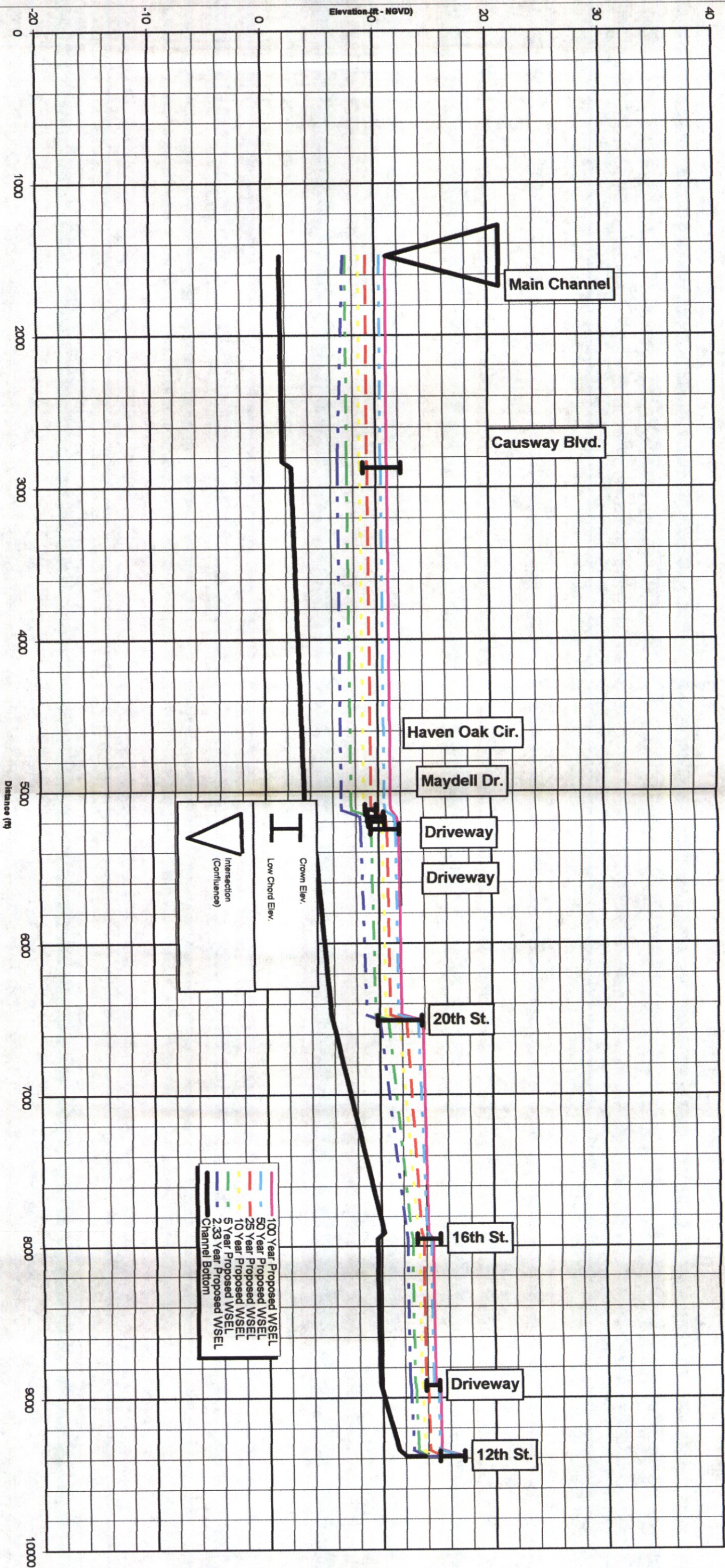
September 2000

Exhibit 15-1i

Proposed Condition Model

Delaney Creek / Heather Lakes Lateral West

Sheet 1 of



DELANEY CREEK AREA

Computed Water Surface Profile

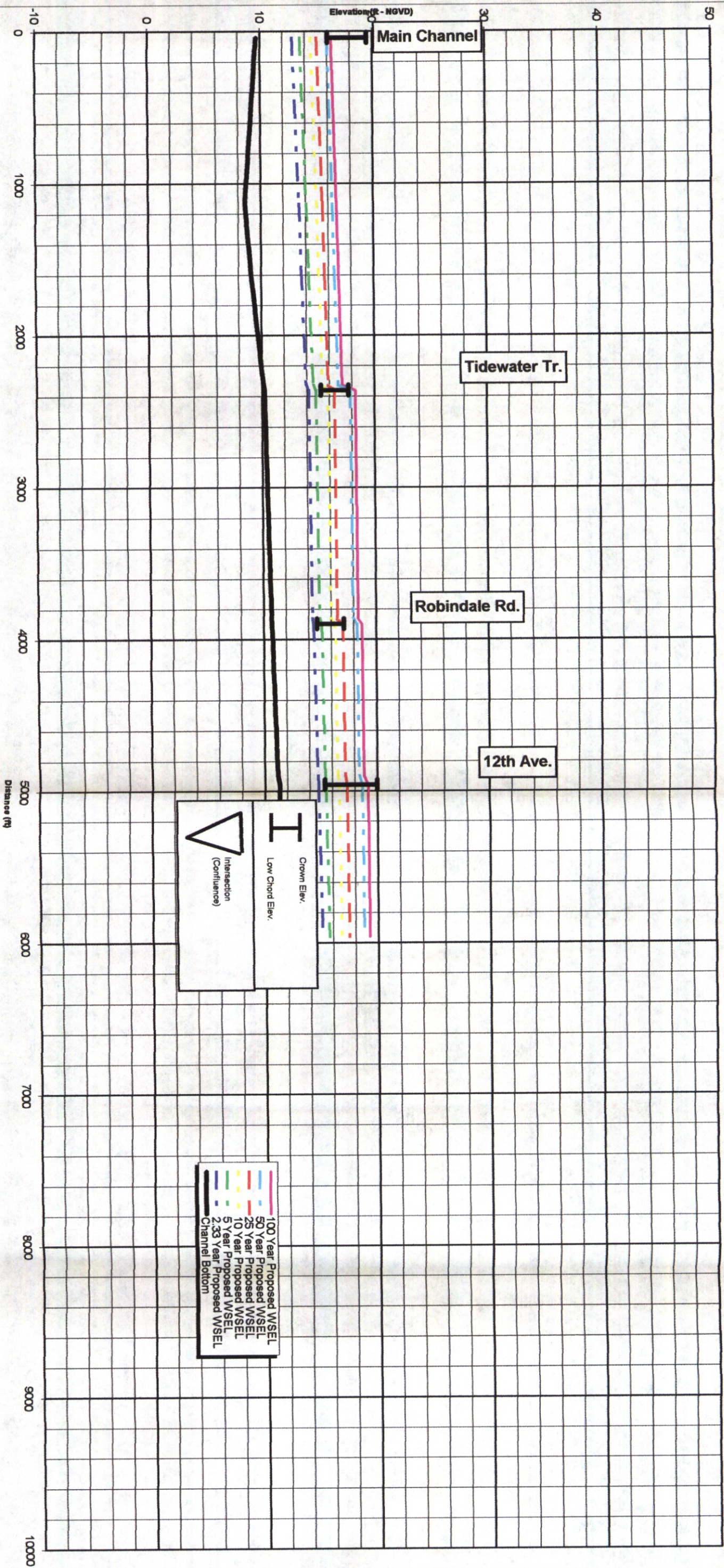
September 2000

Exhibit 15-1j

Proposed Condition Model

Delaney Creek Sub-watershed/ Lateral "A"

Sheet 1 of



DELANEY CREEK AREA

Computed Water Surface Profile

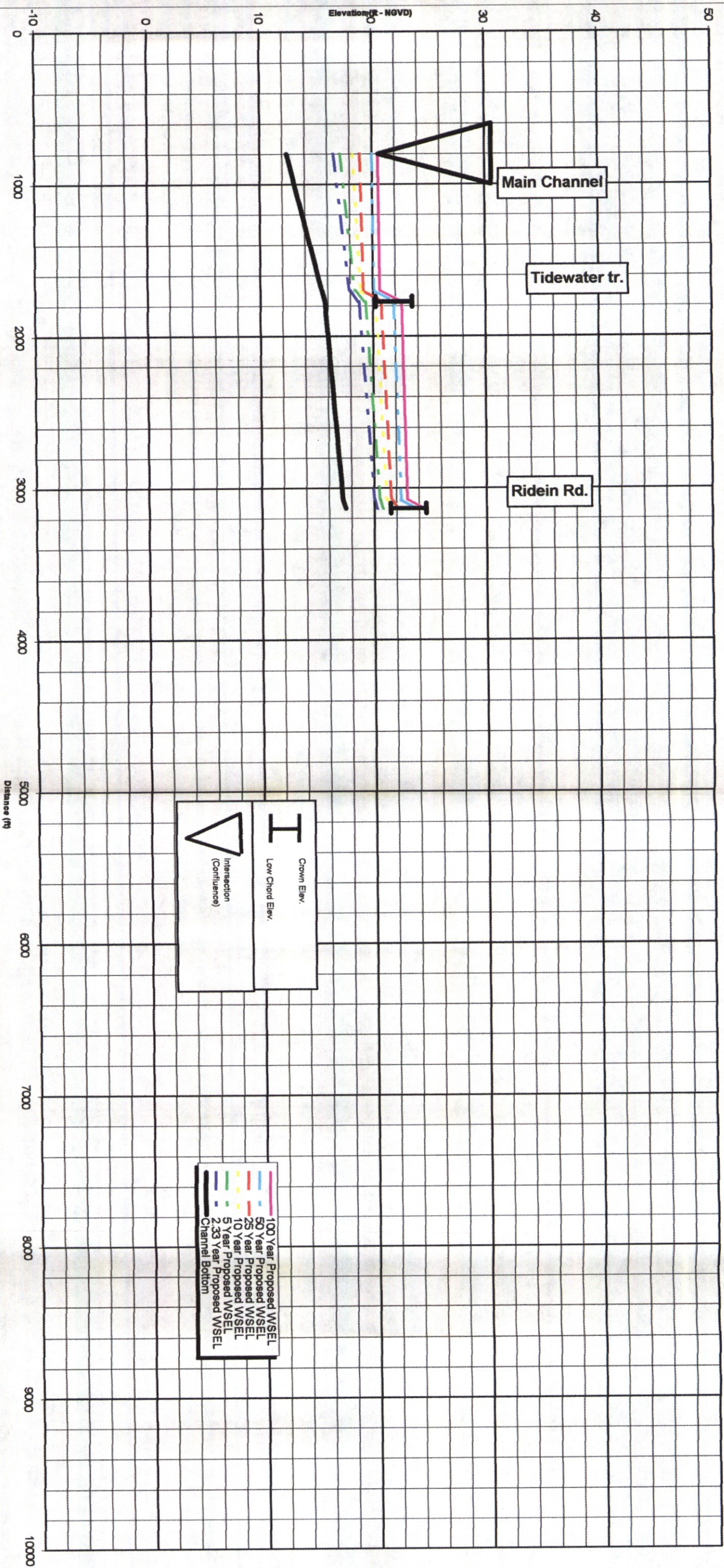
September 2000

Exhibit 15-1k

Proposed Condition Model

Delaney Creek Sub-watershed / Lateral "B"

Sheet 1 of



DELANEY CREEK AREA

Computed Water Surface Profile

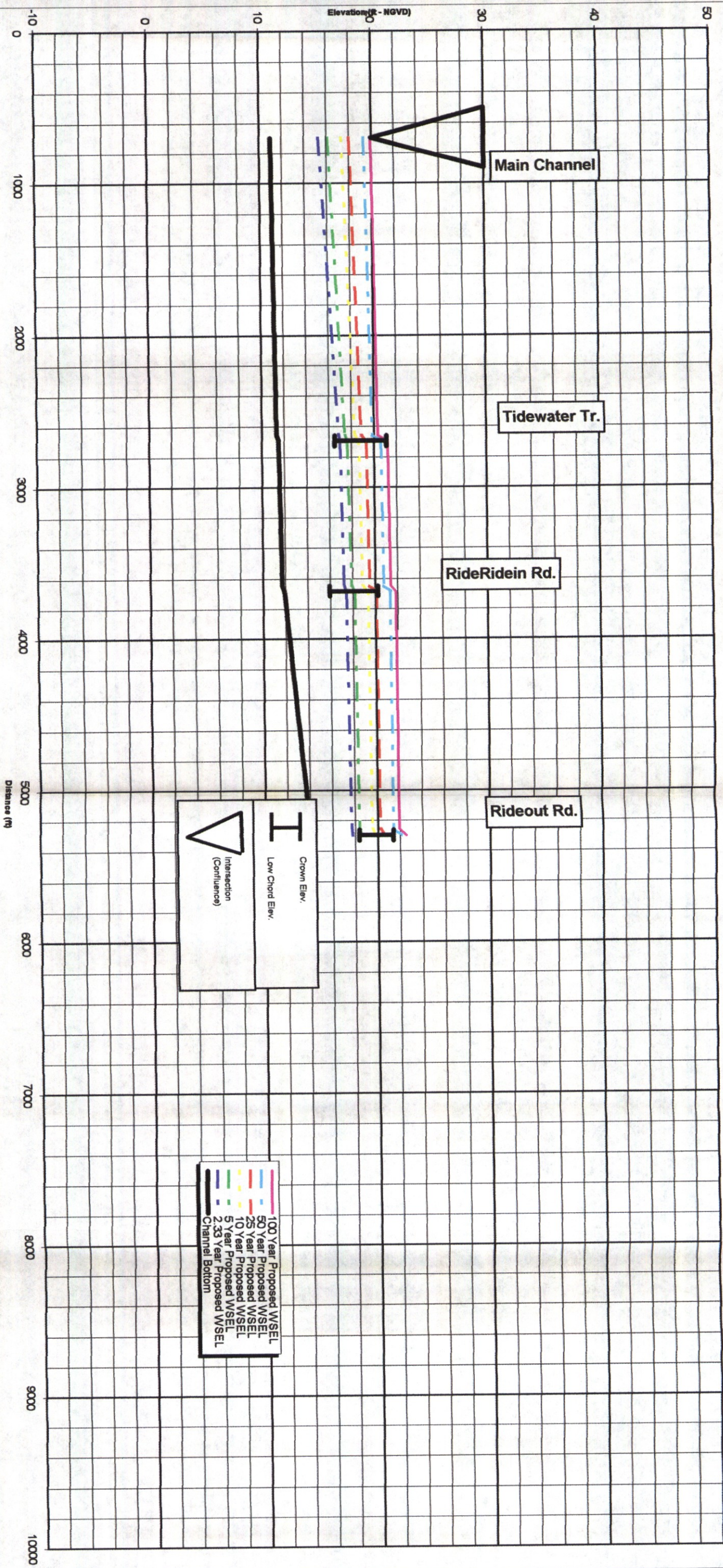
September 2000

Exhibit 15-11

Proposed Condition Model

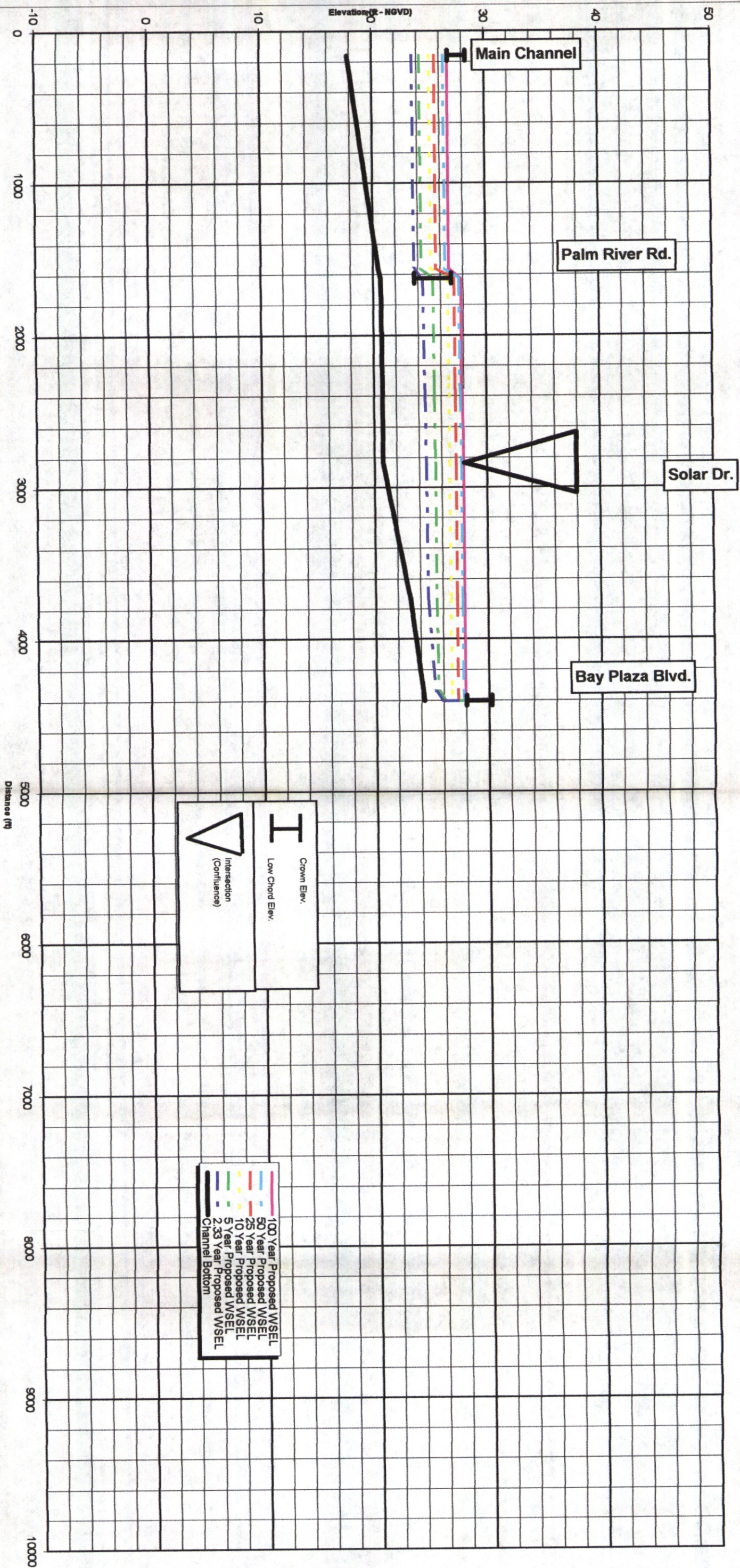
Delaney Creek Sub-watershed/ Lateral "C-1"

Sheet 1 of



DELANEY CREEK AREA
Computed Water Surface Profile
September 2000

Exhibit 15-1m
Proposed Condition Model
Delaney Creek Sub-watershed/ Lateral "C"
Sheet 1 of 1

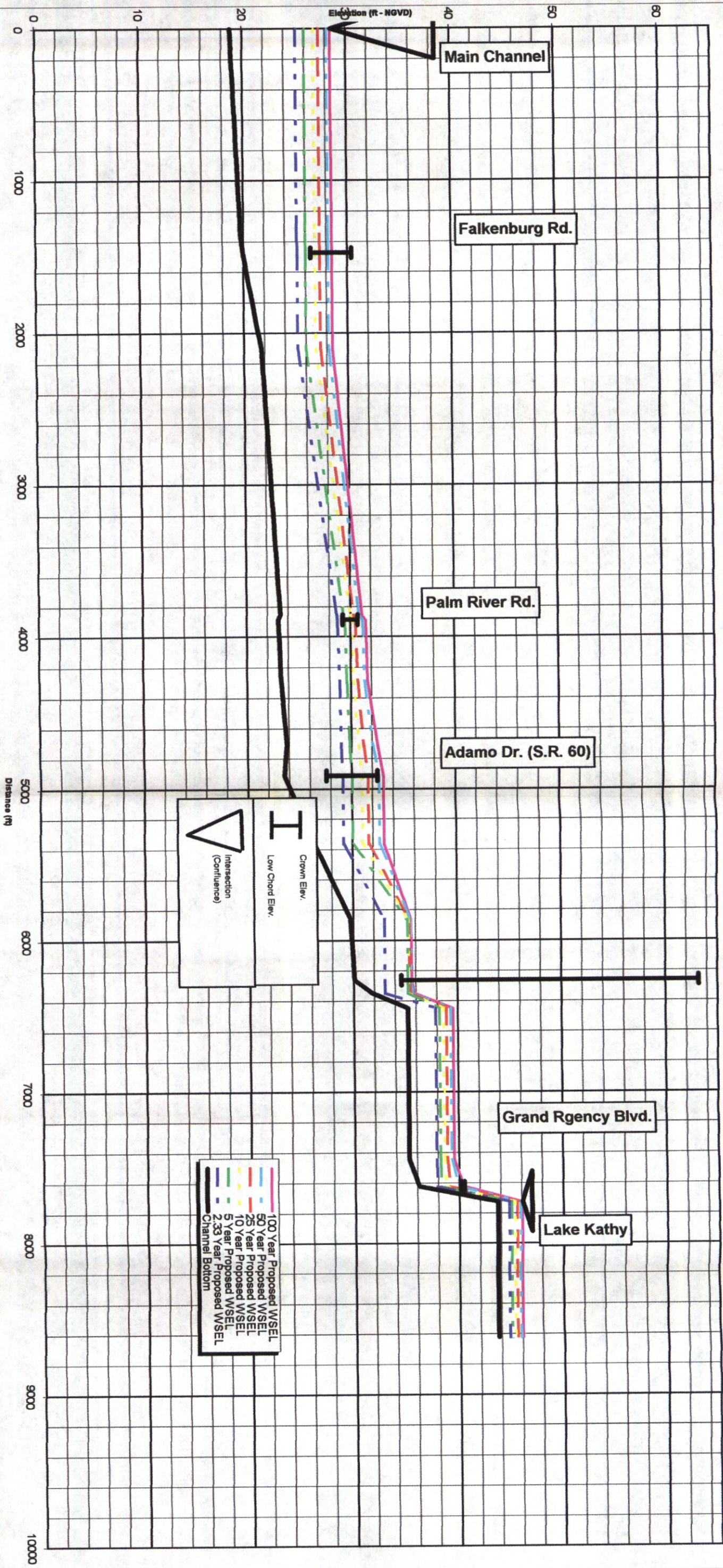


DELANEY CREEK AREA

Computed Water Surface Profile
September 2000

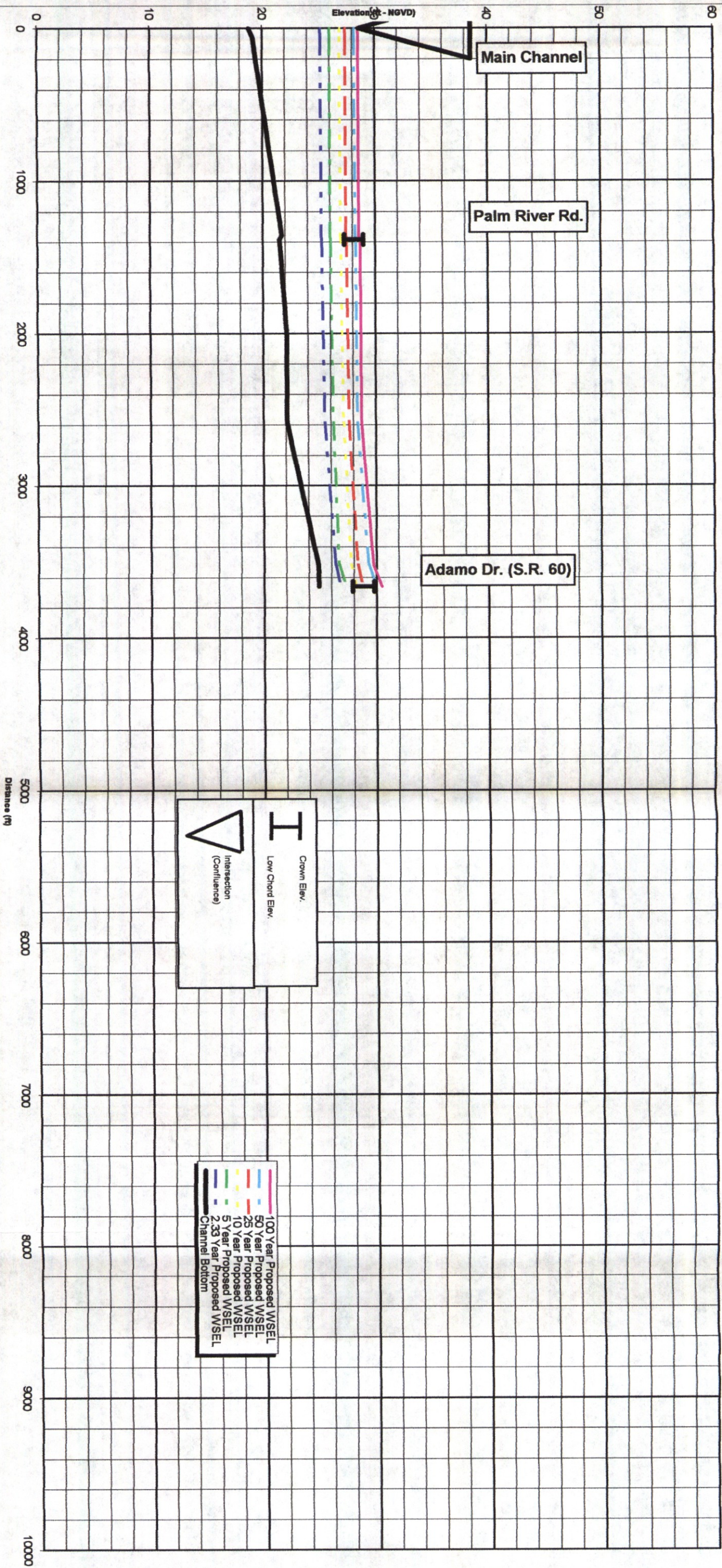
Exhibit 15-1n

Proposed Condition Model
Delaney Creek Sub-watershed/ Lateral "D"
Sheet 1 of



DELANEY CREEK AREA
Computed Water Surface Profile
September 2000

Exhibit 15-10
Proposed Condition Model
Delaney Creek Sub-watershed/ Lateral "E-1"
Sheet 1 of 1



DELANEY CREEK AREA

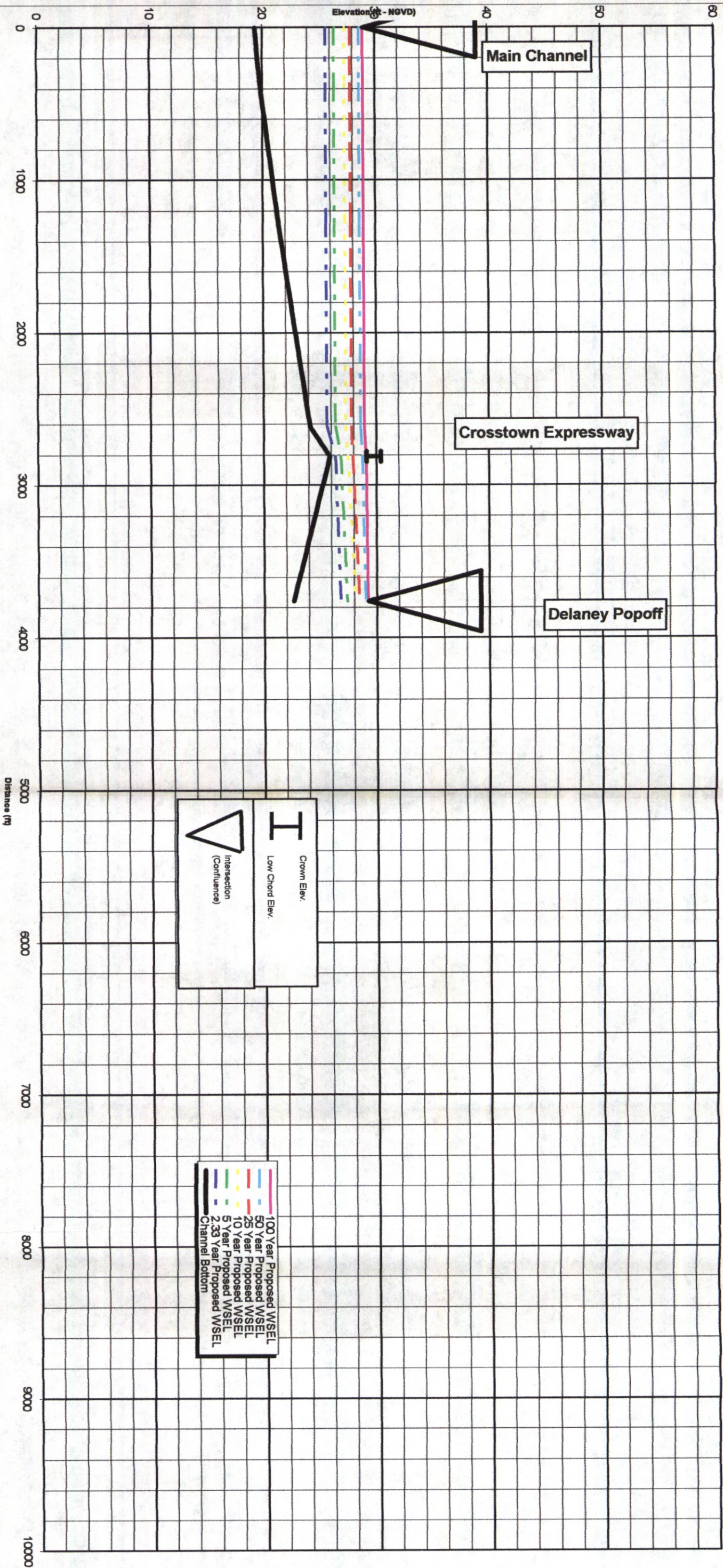
Computed Water Surface Profile

September 2000

Exhibit 15-1p

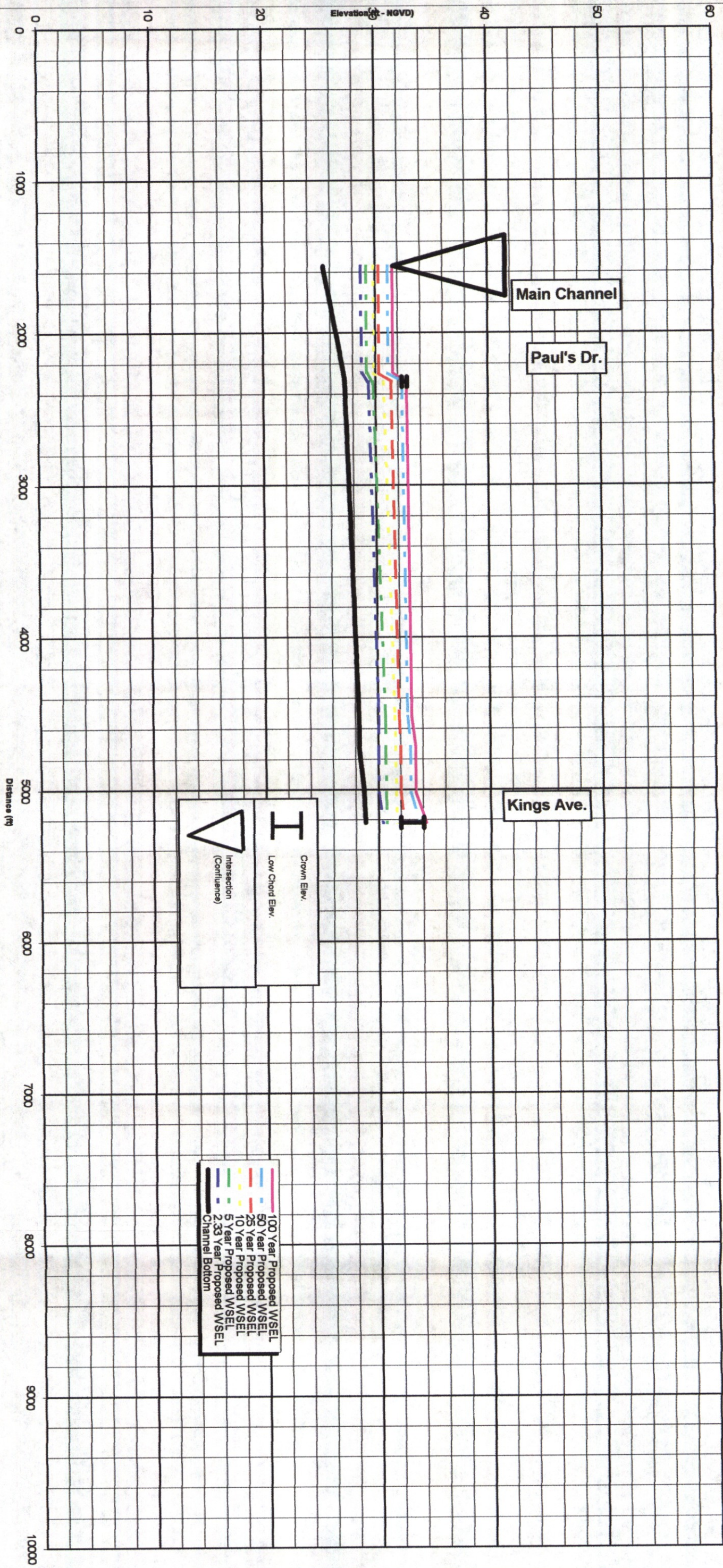
Proposed Condition Model
Delaney Creek Sub-watershed/ Lateral "E"

Sheet 1 of



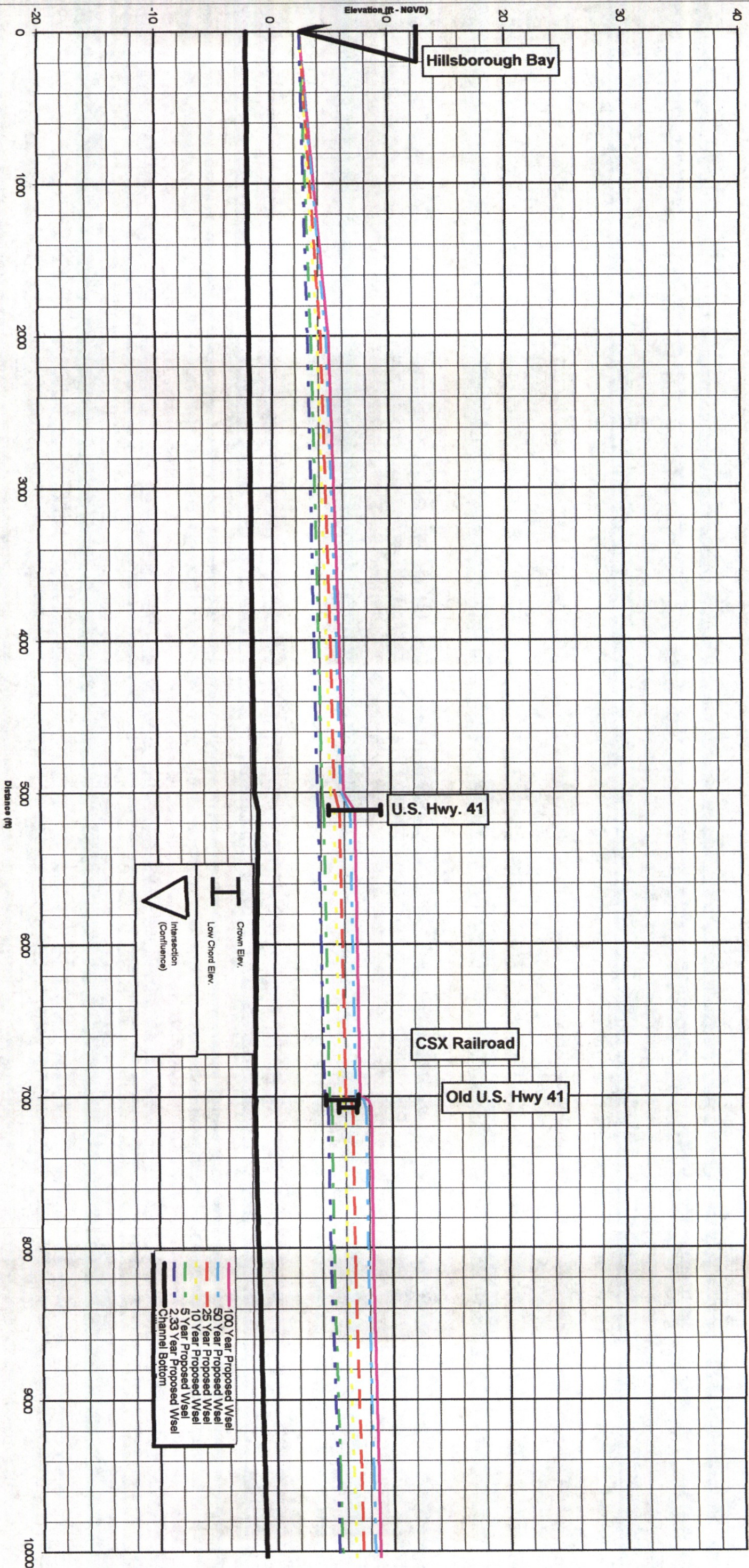
DELANEY CREEK AREA
Computed Water Surface Profile
September 2000

Exhibit 15-1q
Proposed Condition Model
Delaney Creek Sub-watershed/ Lateral "F"
Sheet 1 of



DELANEY CREEK AREA
Computed Water Surface Profile
September 2000

Exhibit 15-1r
Proposed Condition Model
Delaney Creek Sub-watershed/ Lumsden Rd. North Ditch
Sheet 1 of 1

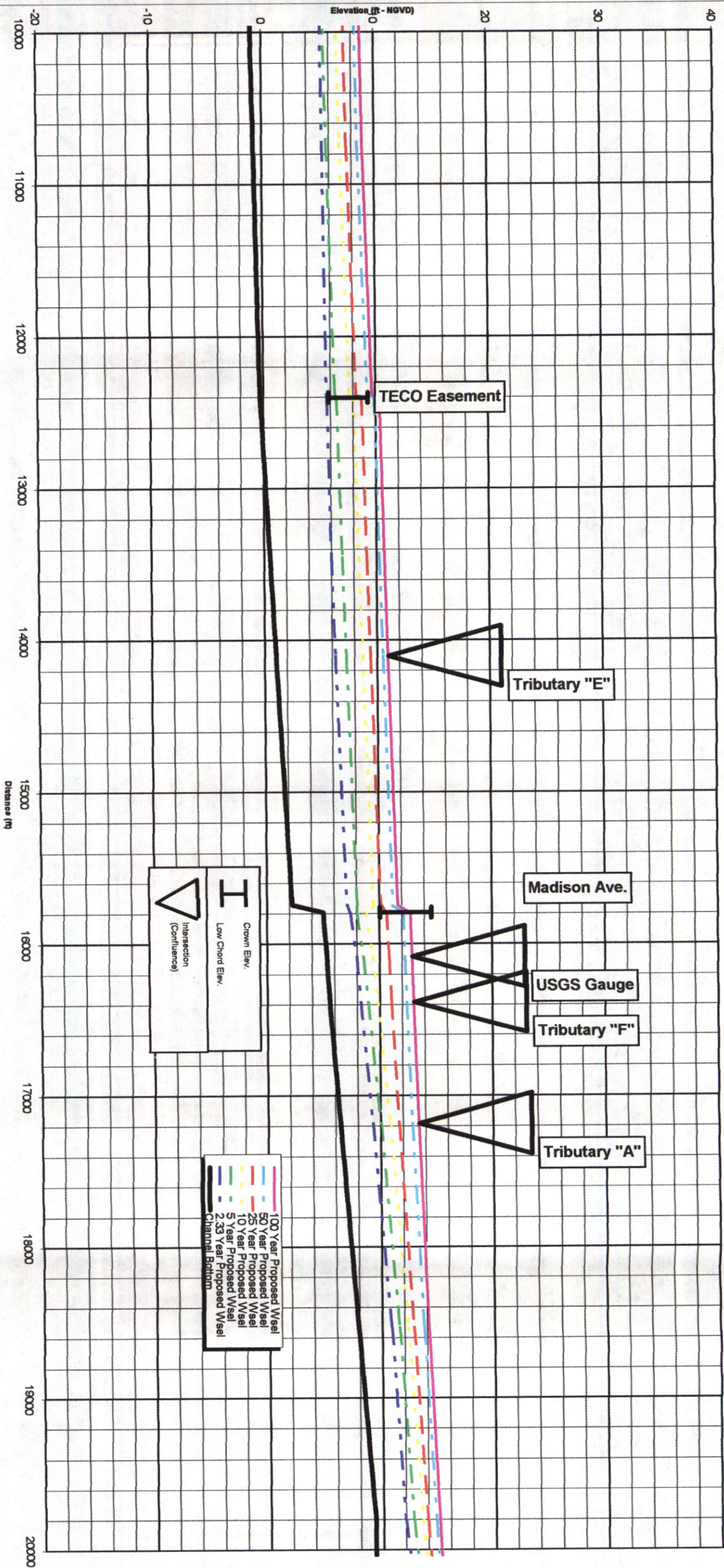


DELANEY CREEK AREA

Computed Water Surface Profile
September 2000

Exhibit 15-2a

Proposed Condition Model
Delaney Popoff Canal Sub-watershed/Main Channel
Sheet 1 of 4

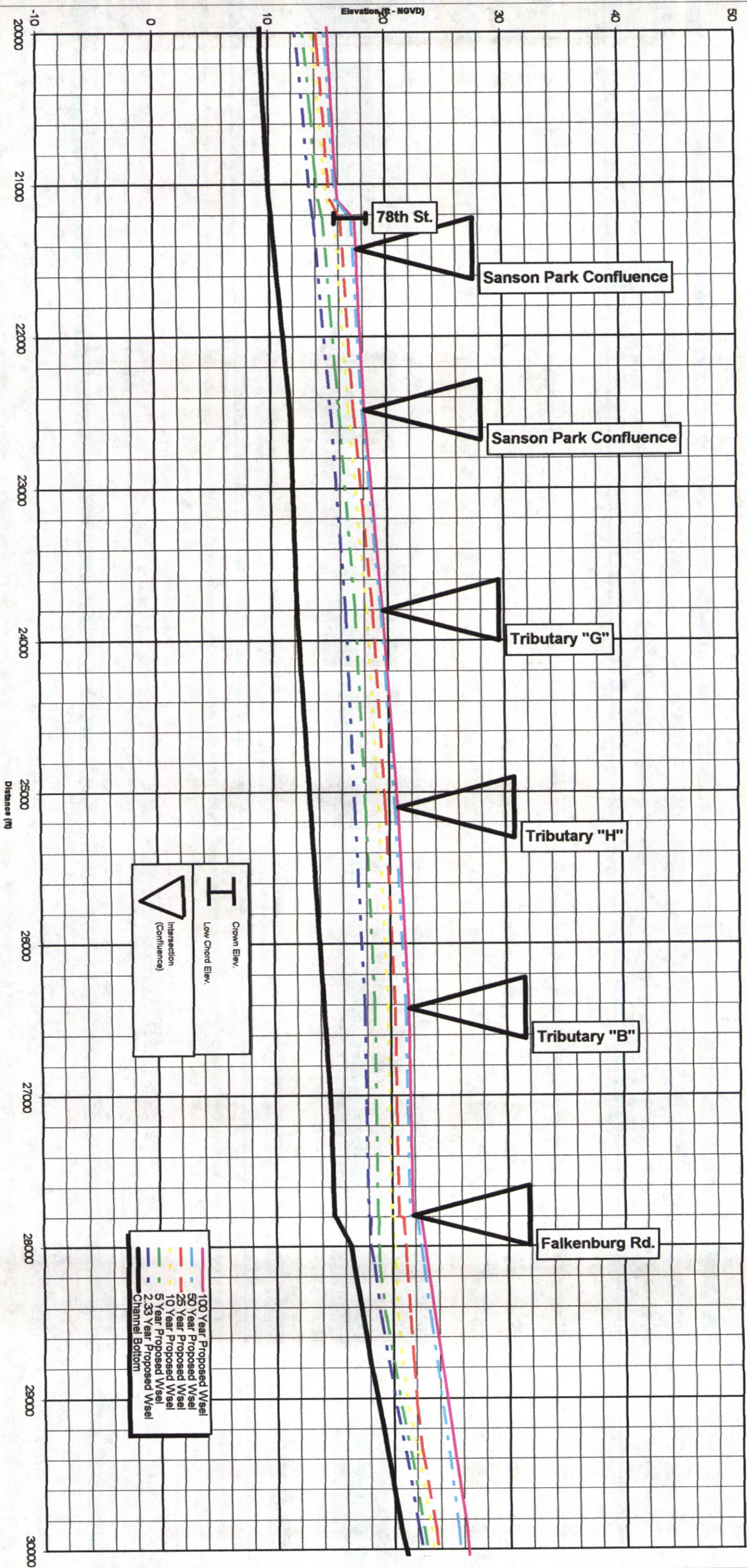


DELANEY CREEK AREA

Computed Water Surface Profile
September 2000

Exhibit 15-2b

Proposed Condition Model
Delaney Popoff Canal Sub-watershed/Main Channel
Sheet 2 of 4

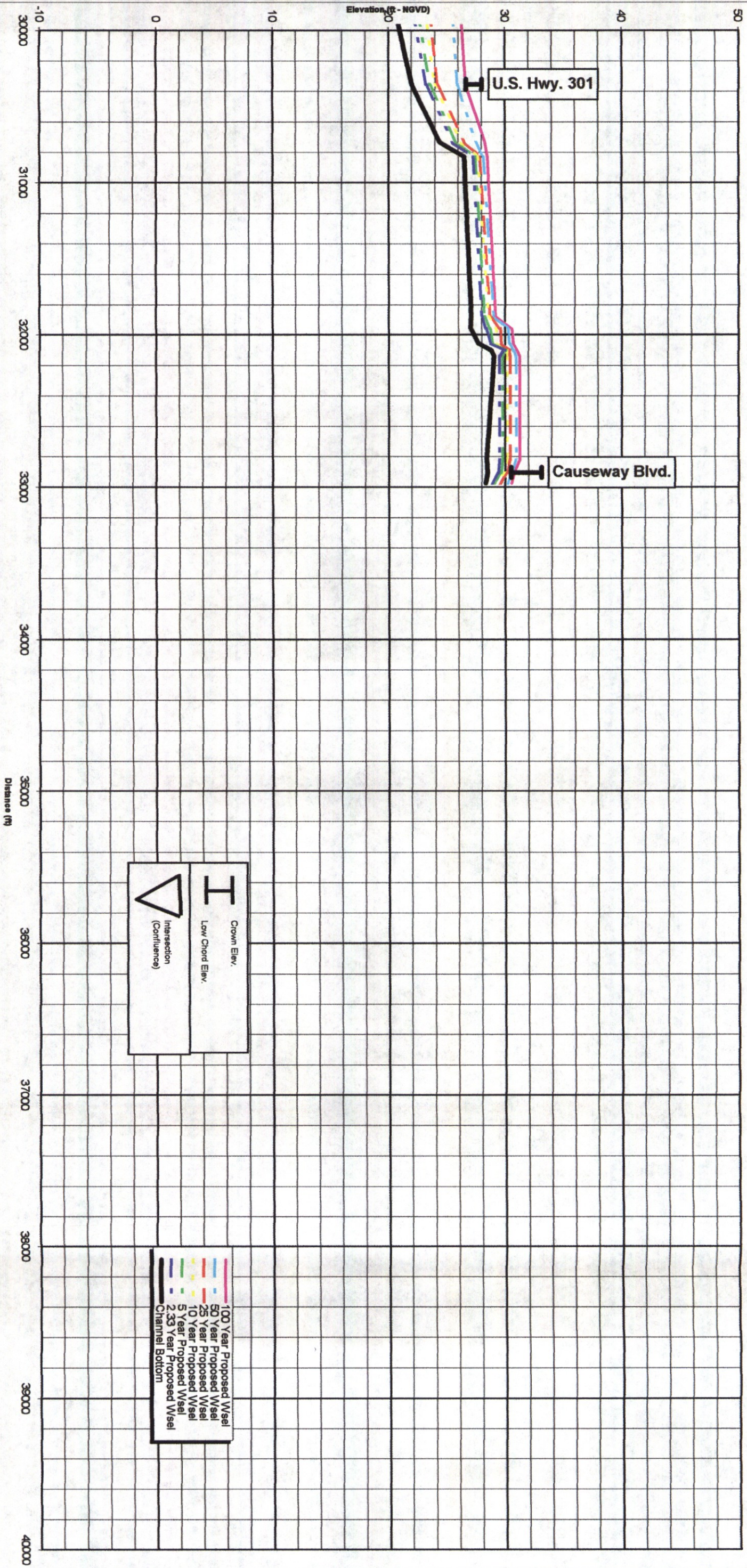


DELANEY CREEK AREA

Computed Water Surface Profile
September 2000

Exhibit 15-2c

Proposed Condition Model
Delaney Popoff Canal Sub-watershed/Main Channel
Sheet 3 of 4

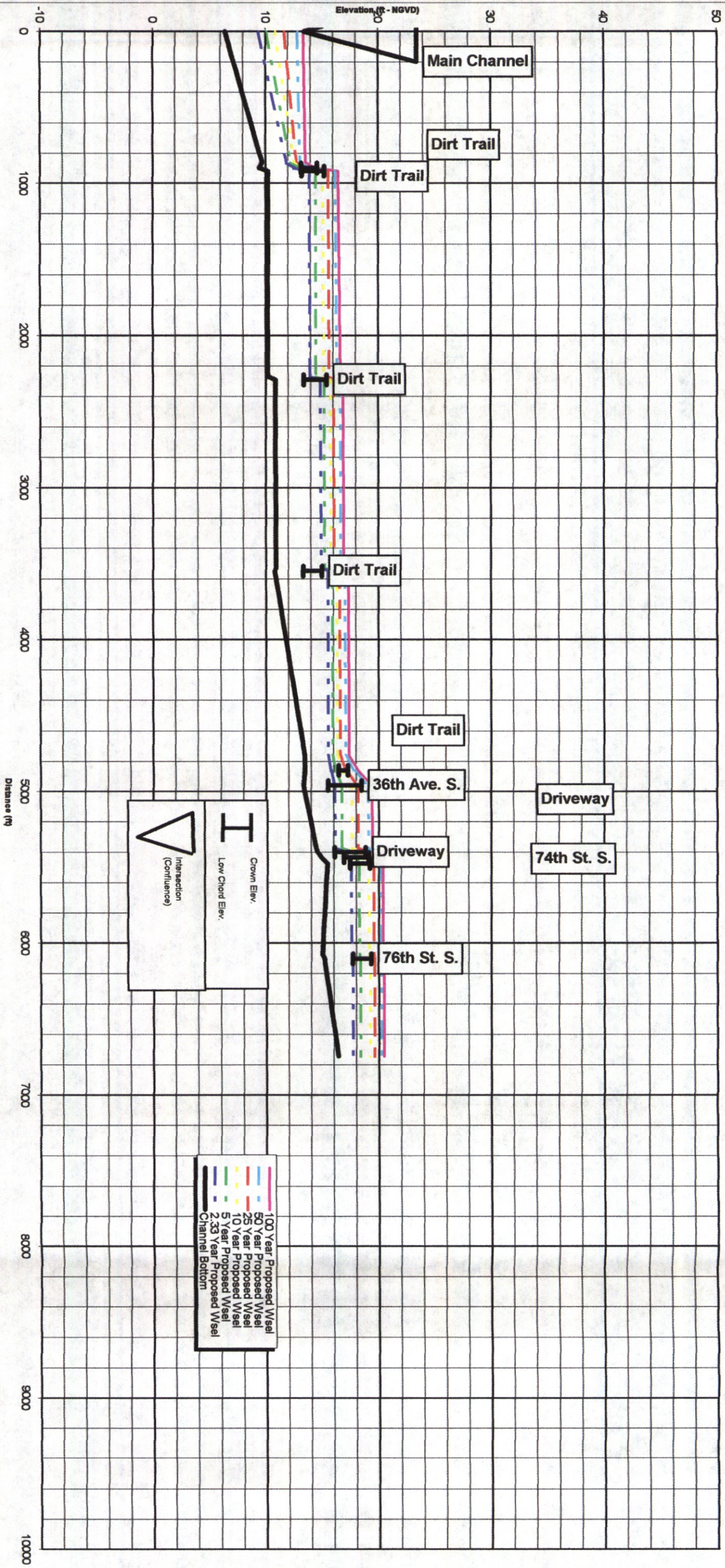


DELANEY CREEK AREA

Computed Water Surface Profile
September 2000

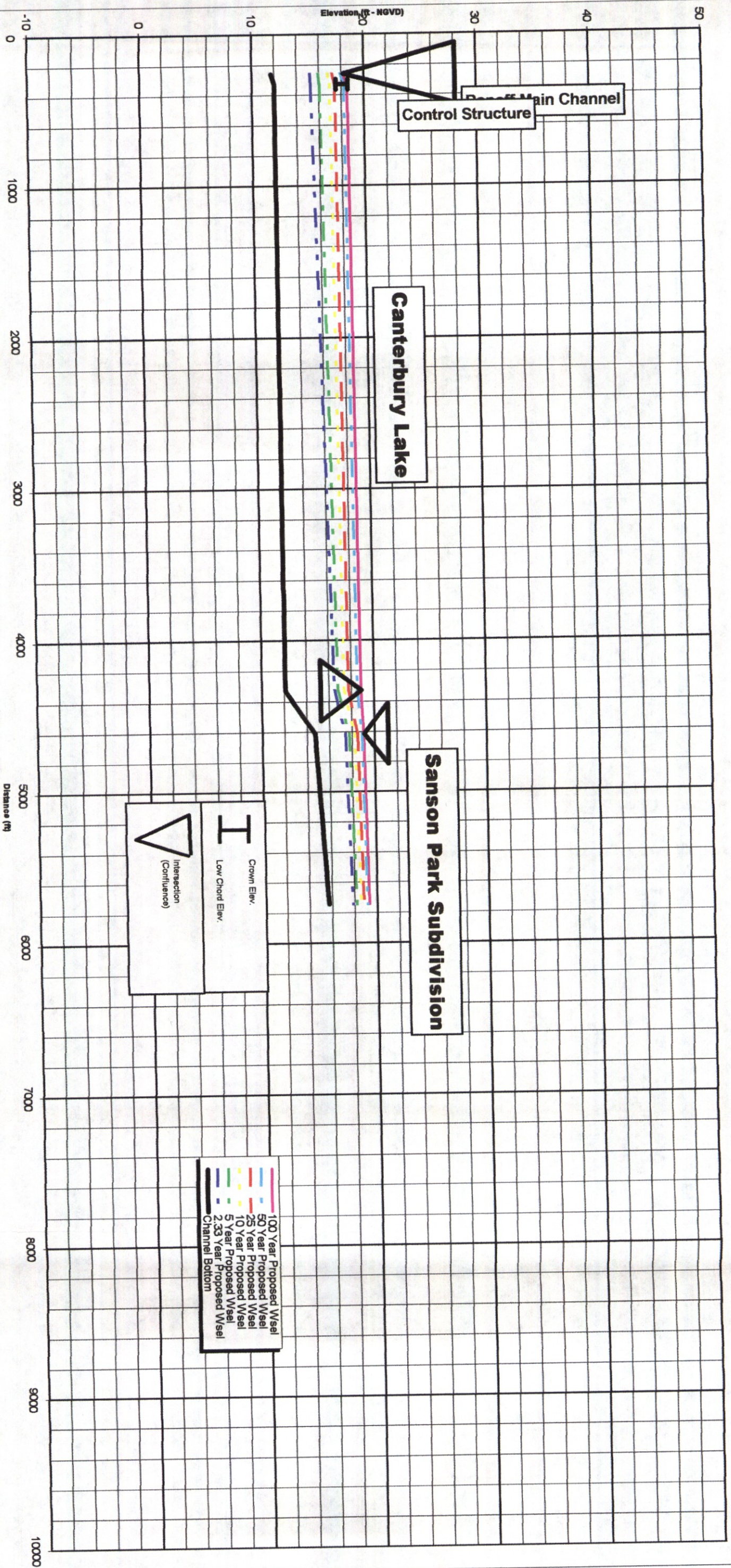
Exhibit 15-2d

Proposed Condition Model
Delaney Popoff Canal Sub-watershed/Main Channel
Sheet 4 of 4



DELANEY CREEK WATERSHED
Computed Water Surface Profile
September 2000

Exhibit 15-2e
Proposed Condition Profile
Delaney Popoff Canal Sub-watershed/Tributary "A"
Sheet 1 of



DELANEY CREEK WATERSHED

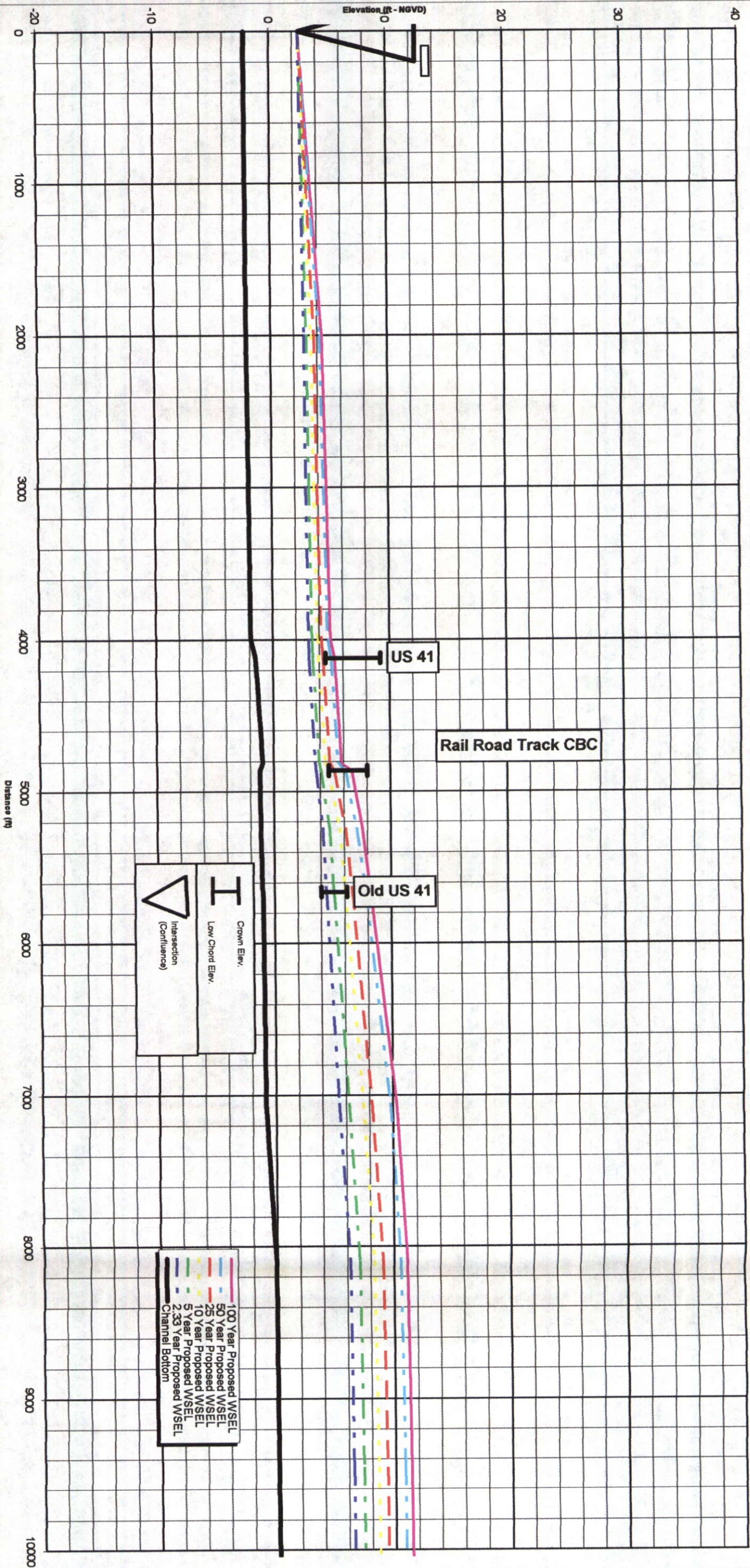
Computed Water Surface Profile

September 2000

Exhibit 15-2f

Proposed Condition Profile
Delaney Popoff / Tributary "B" - Sanson Park

Sheet 1 of



DELANEY CREEK AREA

Computed Water Surface Profile

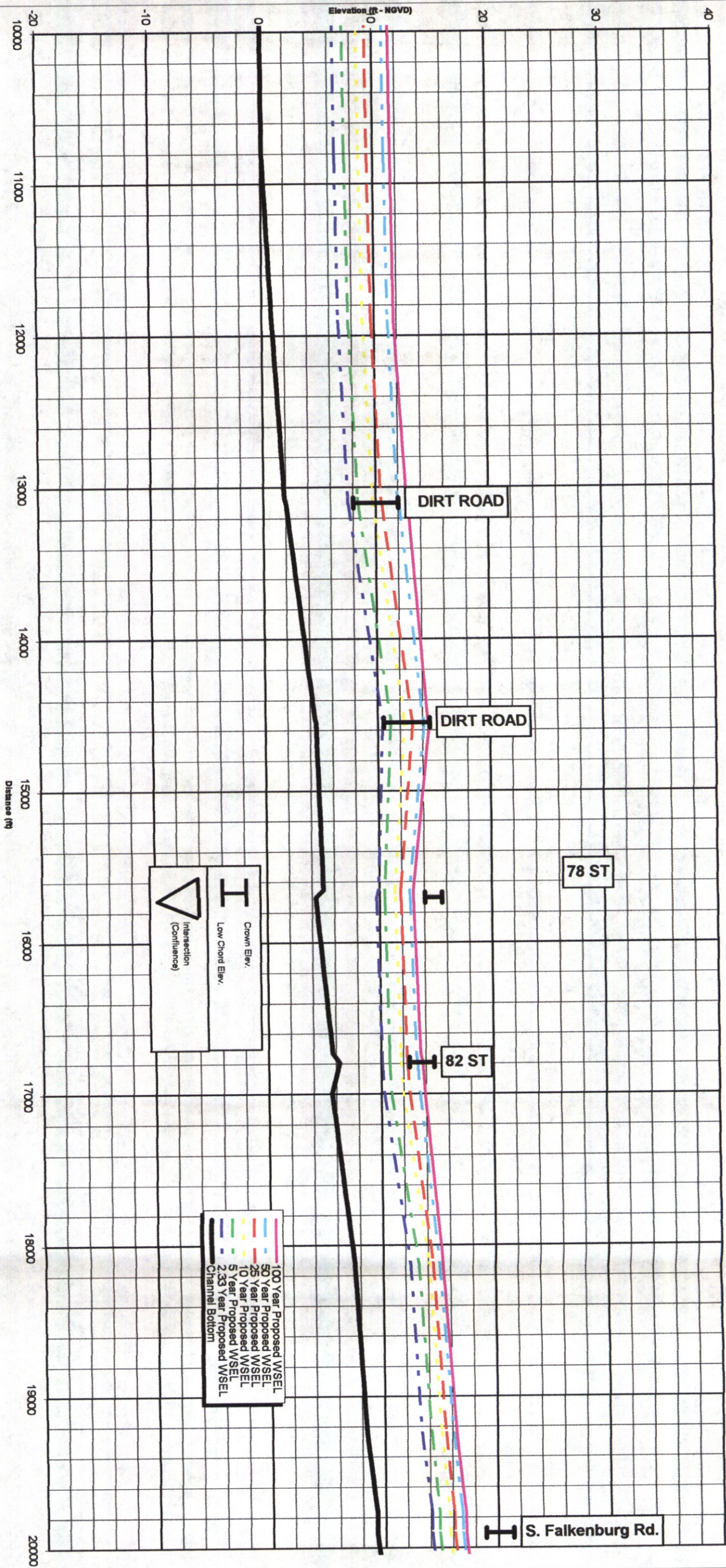
September 2000

Exhibit 15-3a

Proposed Condition Model

North Archie Creek Sub-watershed/ Main Channel

Sheet 1 of 4



DELANEY CREEK AREA

Computed Water Surface Profile

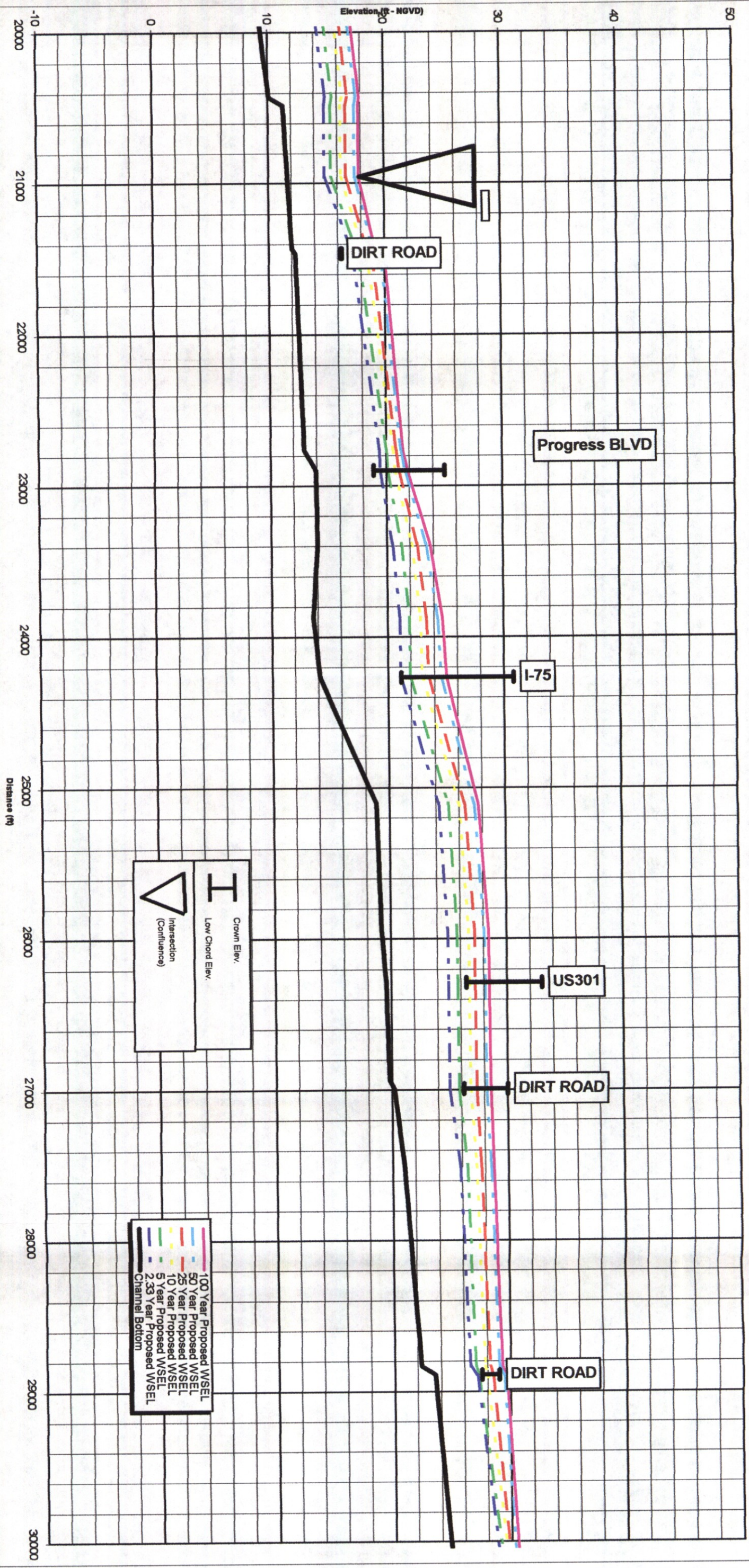
September 2000

Exhibit 15-3b

Proposed Condition Model

North Archie Creek Sub-watershed/ Main Channel

Sheet 2 of 4

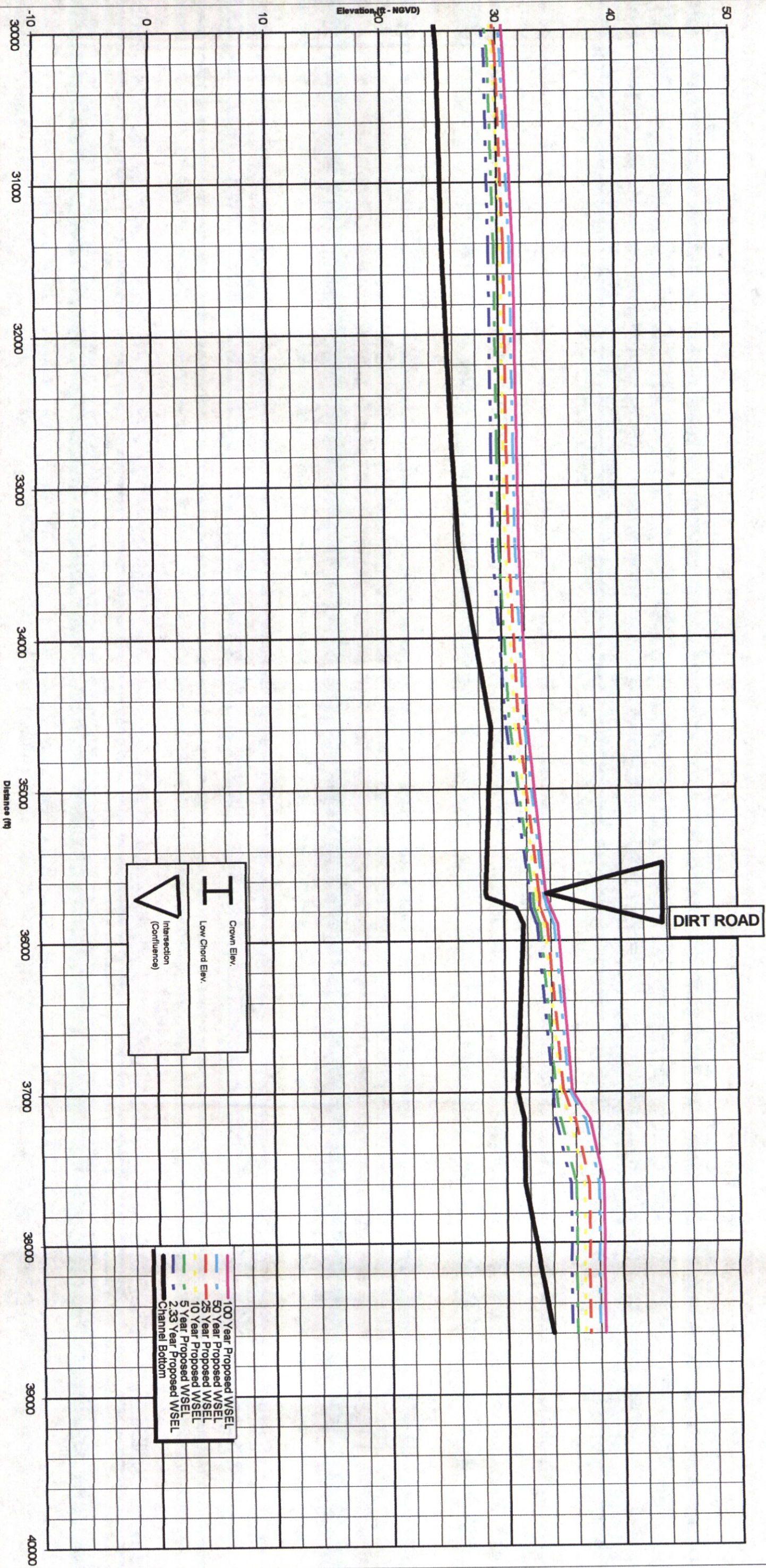


DELANEY CREEK AREA

Computed Water Surface Profile
September 2000

Exhibit 15-3c

Proposed Condition Model
North Archie Creek Sub-watershed/ Main Channel
Sheet 3 of 4

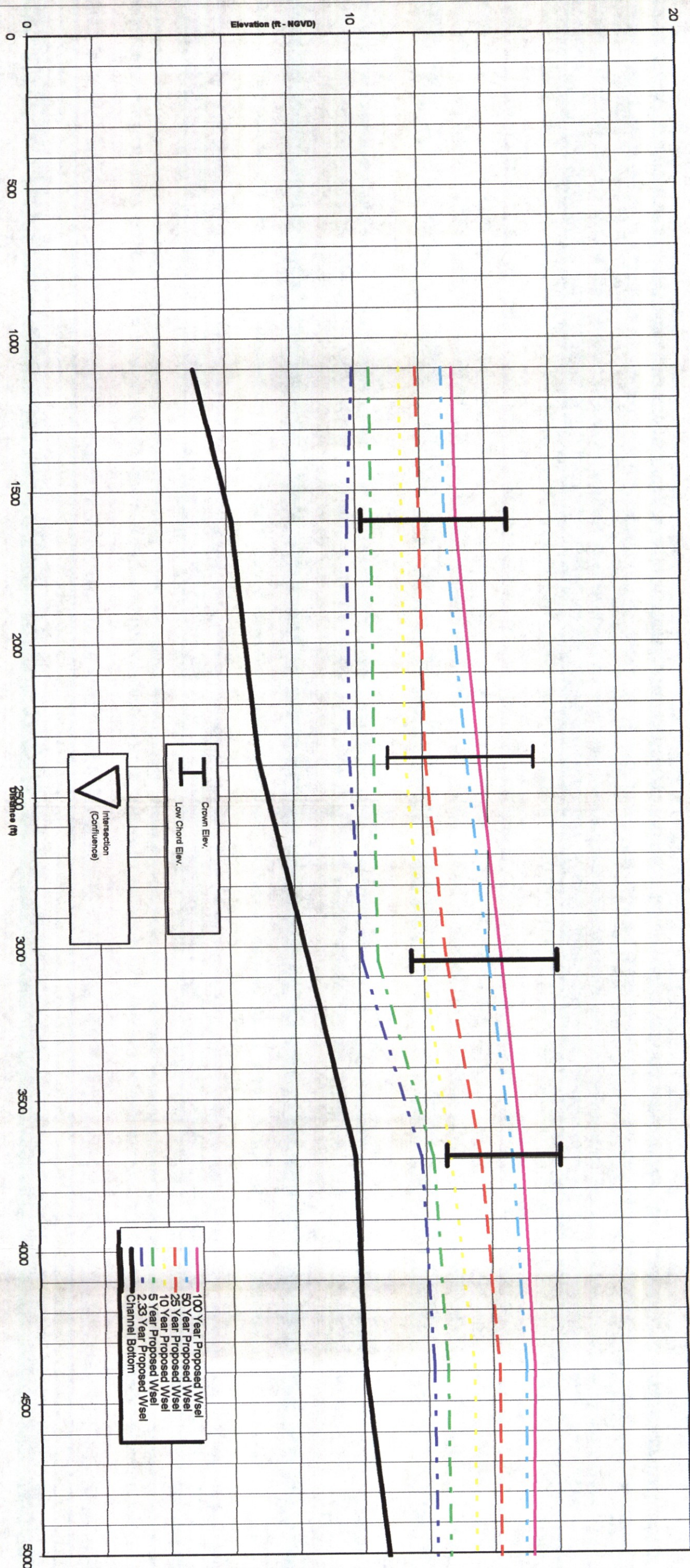


DELANEY CREEK AREA

Computed Water Surface Profile
September 2000

Exhibit 15-3d

Proposed Condition Model
North Archie Creek Sub-watershed/ Main Channel
Sheet 4 of 4



Delaney Creek Watershed

Computed Water Surface Profile

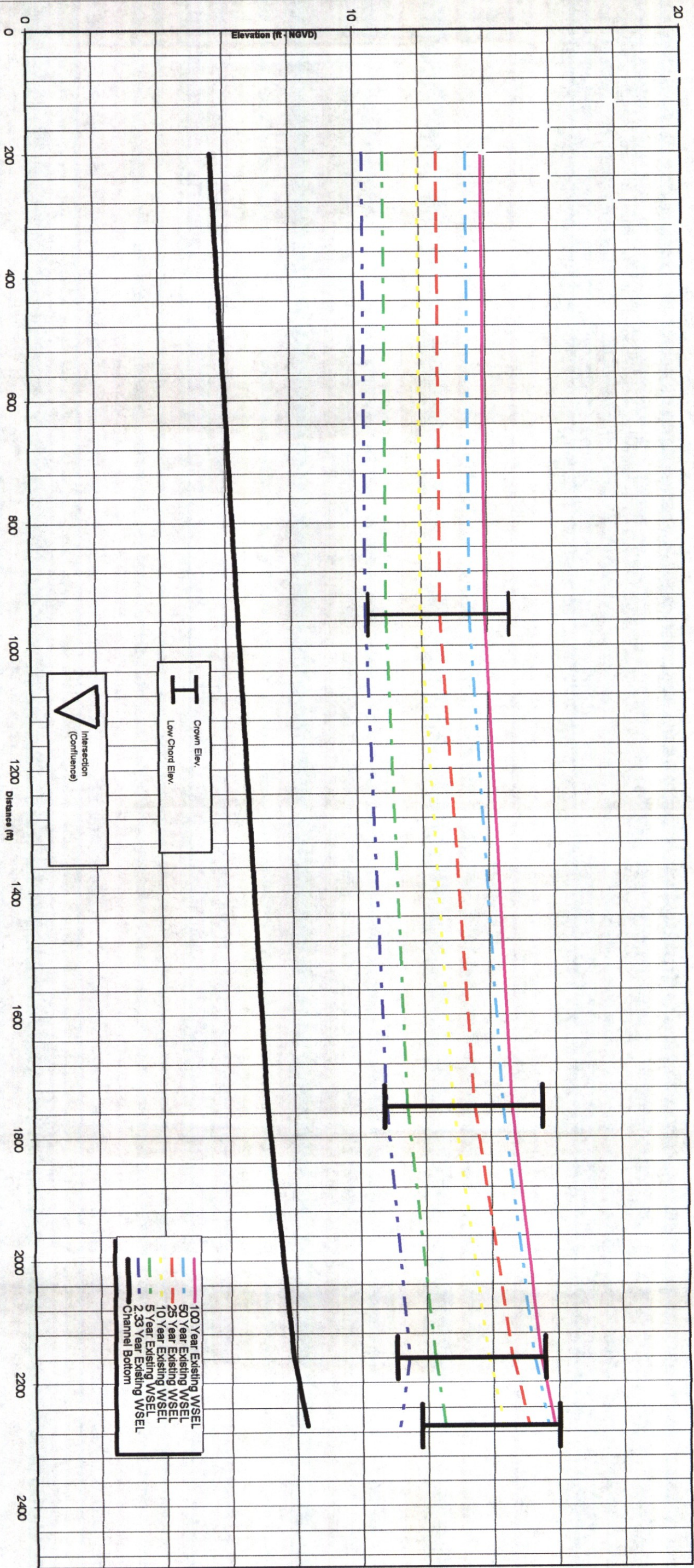
August 2000

Exhibit 15-3e

Proposed Condition Model

North Archie Creek Sub-watershed/ Tributary "A"

Sheet 1 of



Delaney Creek Watershed

Computed Water Surface Profile

August 2000

Exhibit 15-3f

Proposed Condition Model

North Archie Creek Sub-watershed\ Tributary "B"

Sheet 1 of



Delaney Creek Watershed

Computed Water Surface Profile

July 2000

Exhibit 15-3g

Proposed Condition Model

North Archie Creek Sub-watershed/ Tributary "C"

Sheet 1 of



Delaney Creek Watershed

Computed Water Surface Profile
August 2000

Exhibit 15-3h

Proposed Condition Model
North Archie Creek Sub-watershed/ Tributary "D"
Sheet 1 of

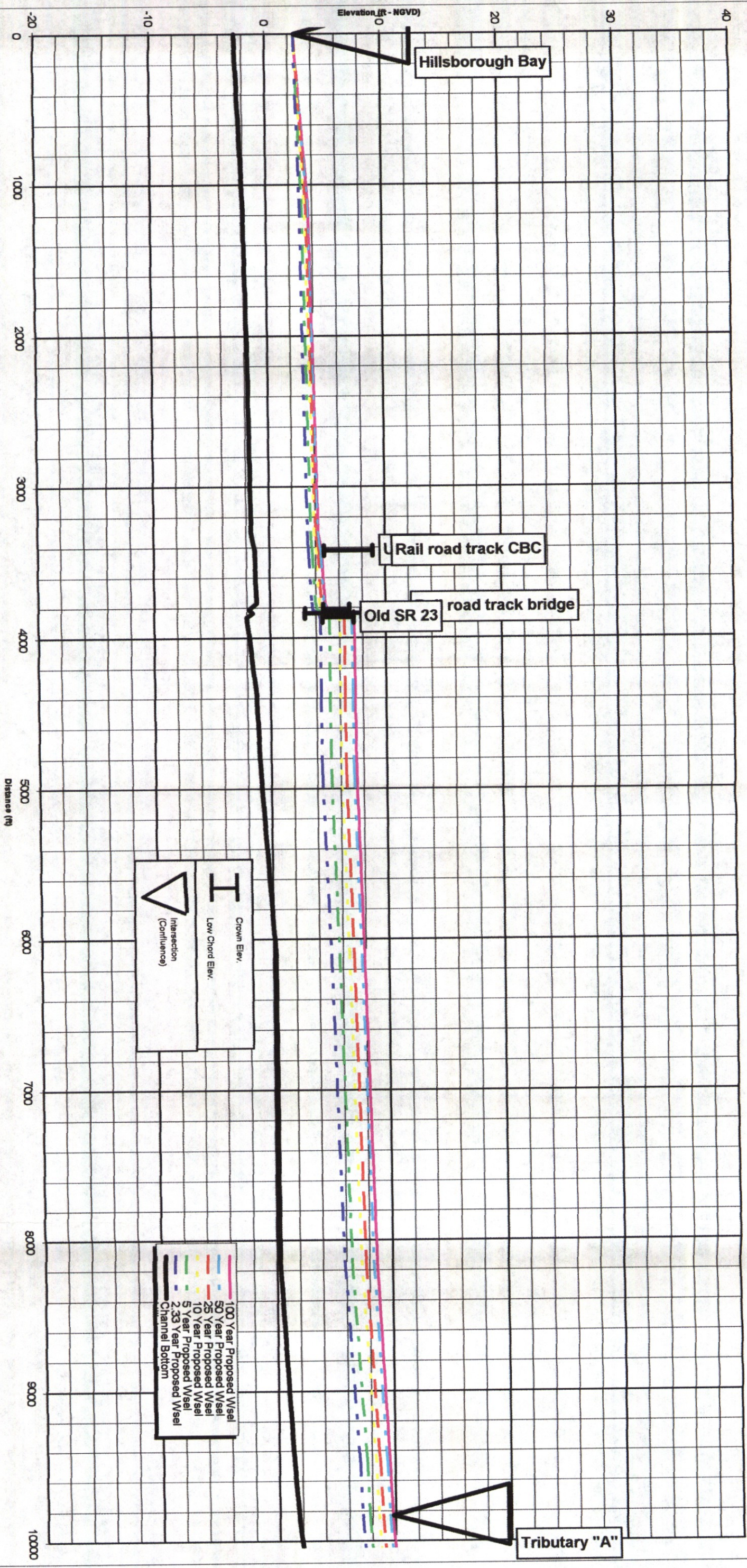


Delaney Creek Watershed

Computed Water Surface Profile
August 2000

Exhibit 15-3i

Proposed Condition Model
North Archie Creek Sub-watershed/ Tributary "E"
Sheet 1 of

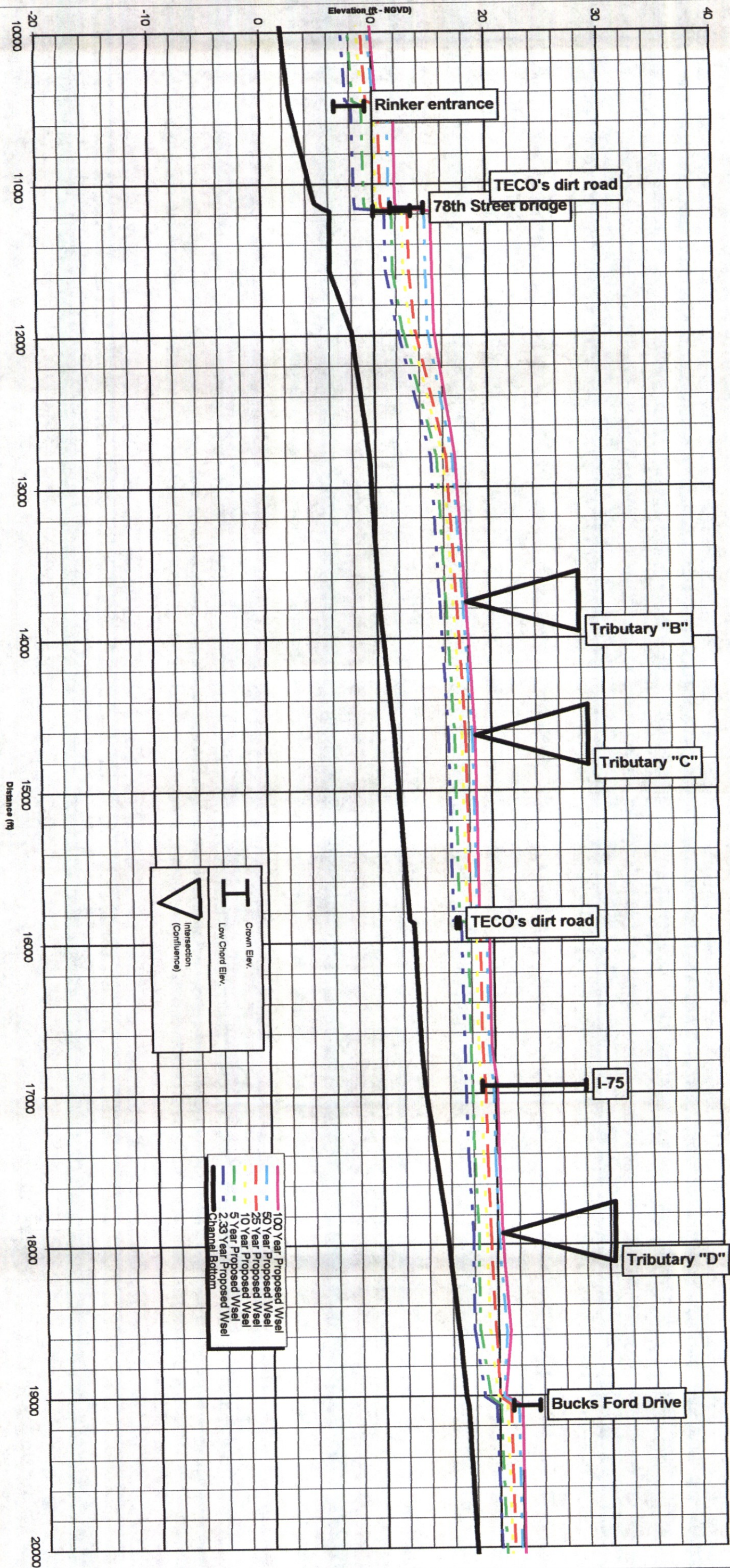


DELANEY CREEK AREA

Computed Water Surface Profile
September 2000

Exhibit 15-4a

Proposed Condition Model
Archie Creek Sub-watershed/Main Channel
Sheet 1 of 3



DELANEY CREEK AREA

Computed Water Surface Profile

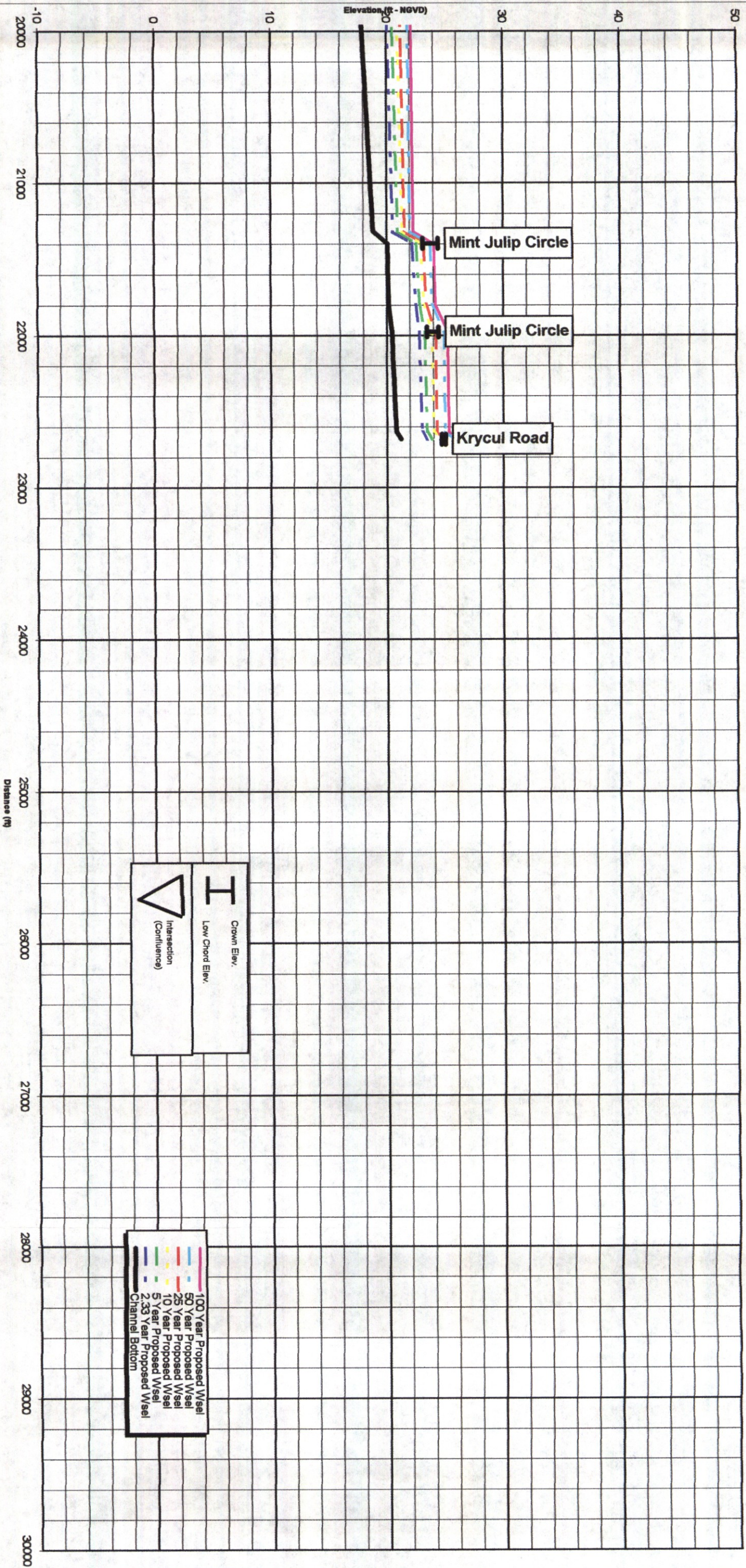
September 2000

Exhibit 15-4b

Proposed Condition Model

Archie Creek Sub-watershed/Main Channel

Sheet 2 of 3

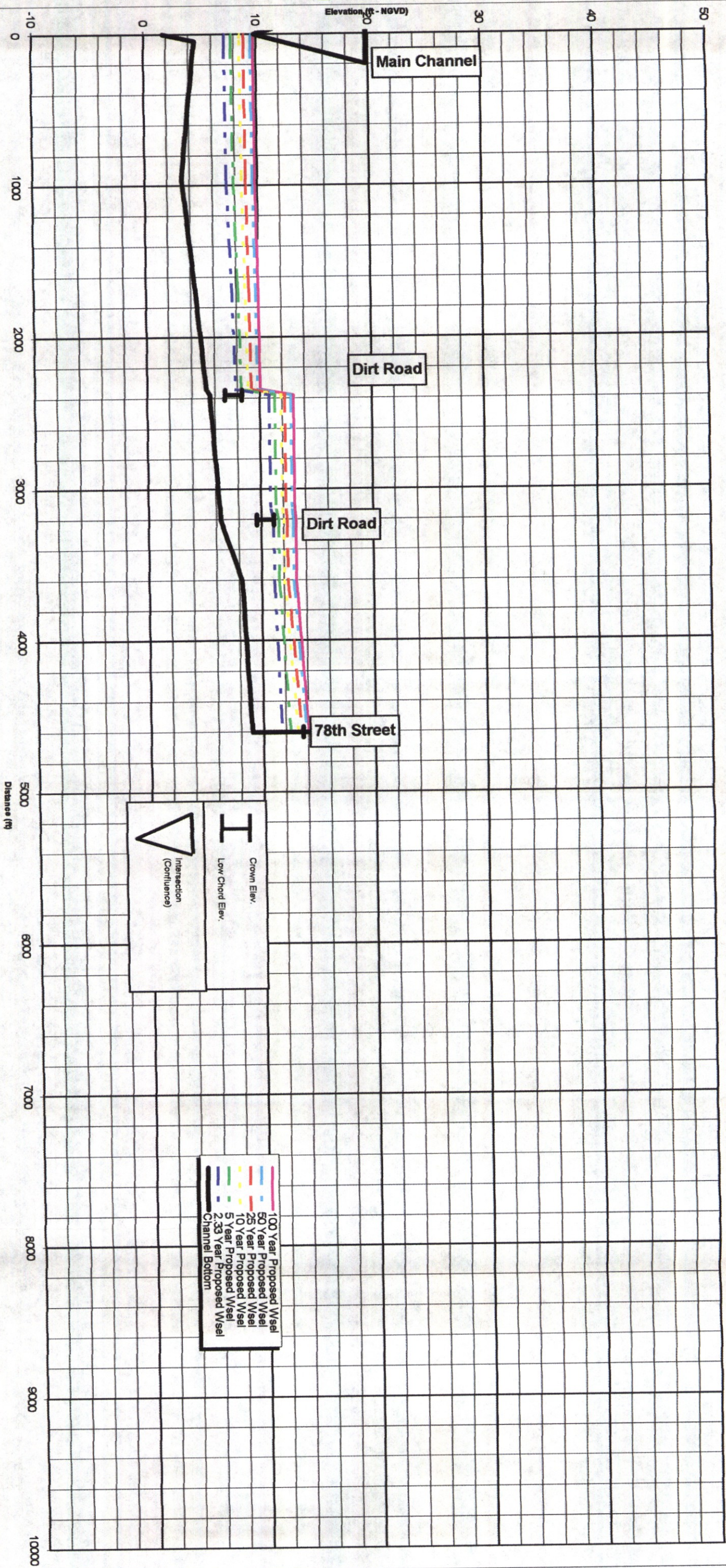


DELANEY CREEK AREA

Computed Water Surface Profile
September 2000

Exhibit 15-4c

Proposed Condition Model
Archie Creek Sub-watershed/Main Channel
Sheet 3 of 3



DELANEY CREEK WATERSHED

Computed Water Surface Profile

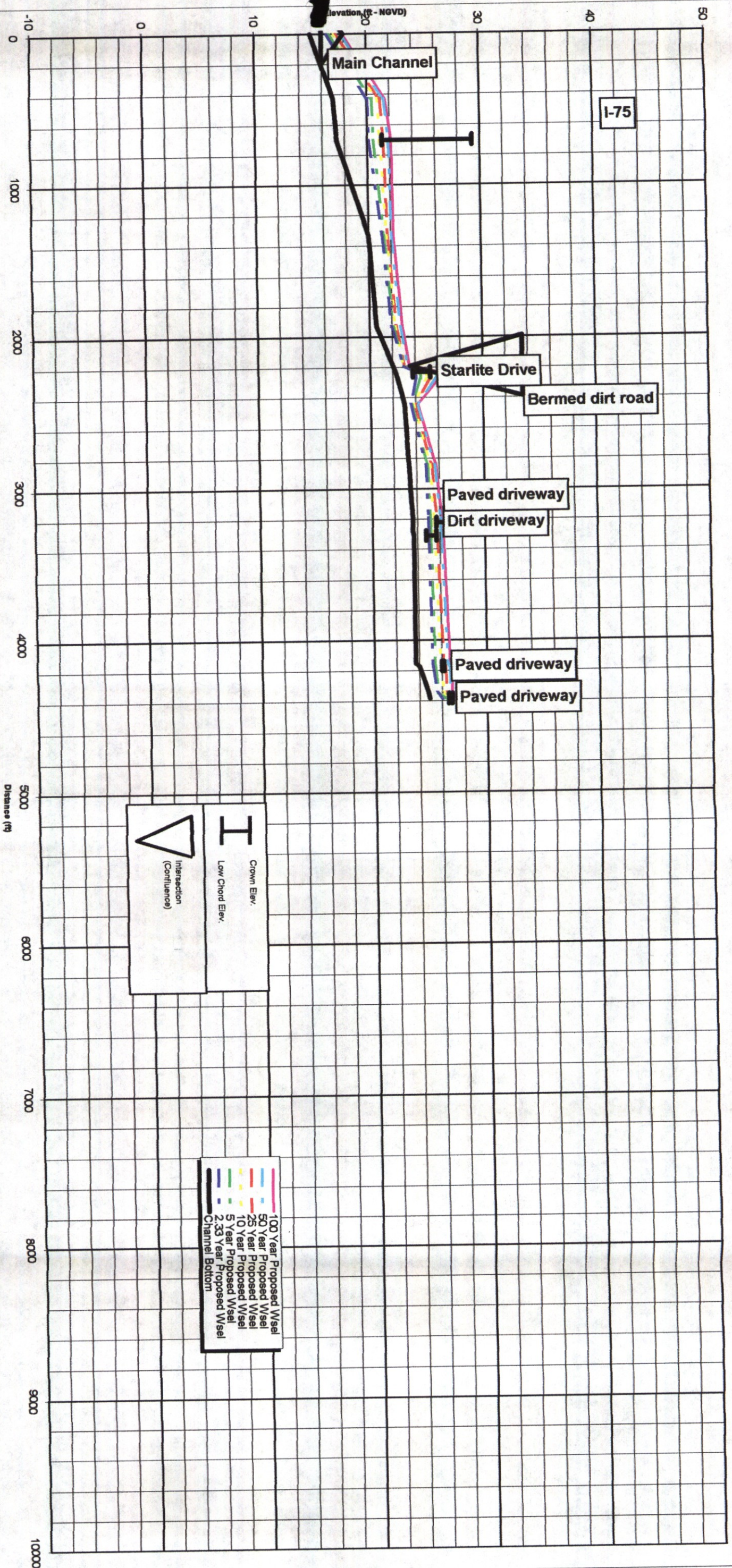
September 2000

Exhibit 15-4e

Proposed Condition Profile

Archie Creek Sub-watershed-Tributary "A"

Sheet 1 of



DELANEY CREEK WATERSHED

Computed Water Surface Profile

September 2000

Exhibit 15-4f

Proposed Condition Profile

Archie Creek Sub-watershed/ Tributary "F"

Sheet 1 of